



### Pesticide Application Plan Map

FTP Number	Date	
N/A	03/10/2025	
Scale	Page	Of
1:15,840	1	1

Forest Management Unit	County	Project: PAP 41126003
Shingleton	Schoolcraft	Application Method: Drone

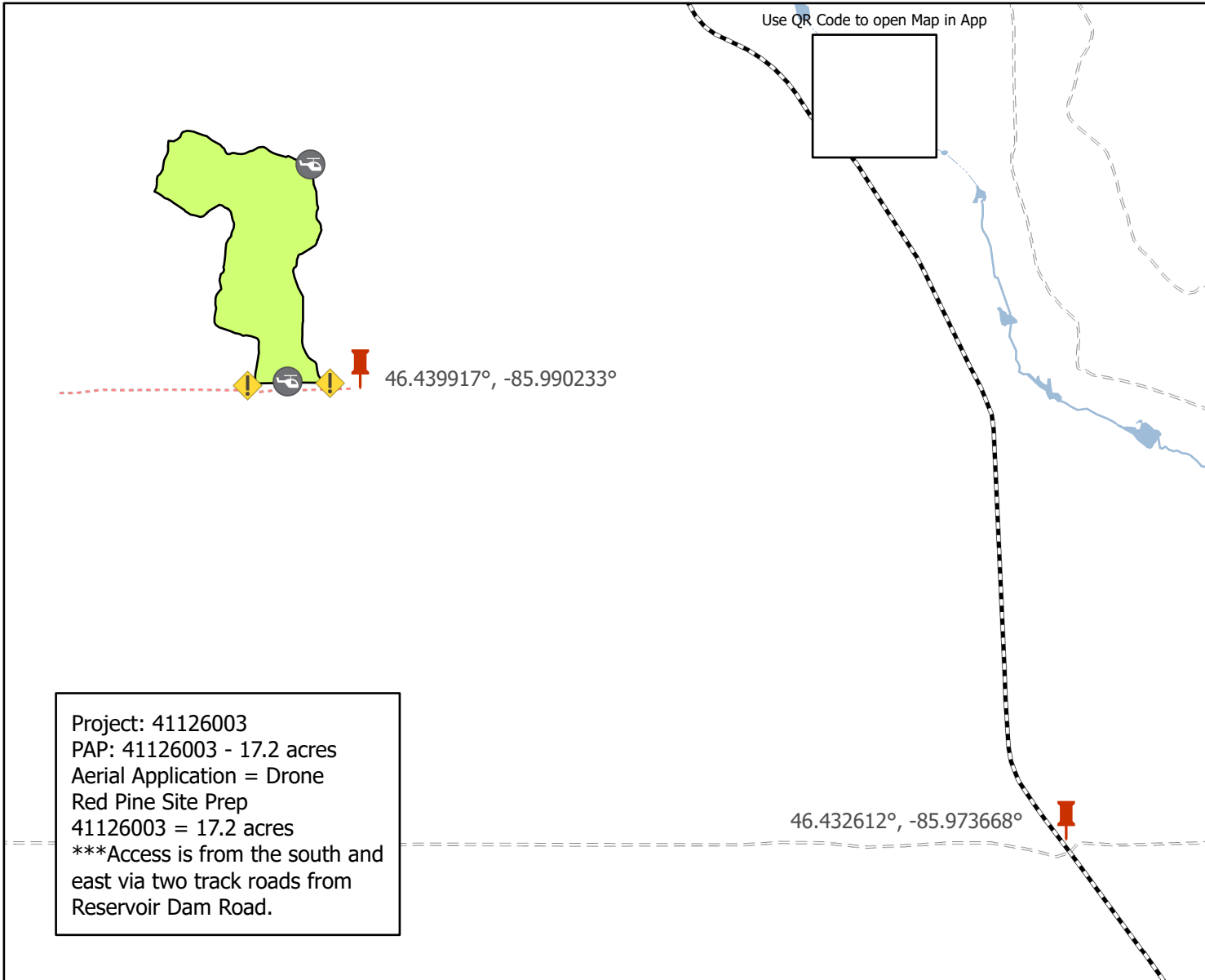

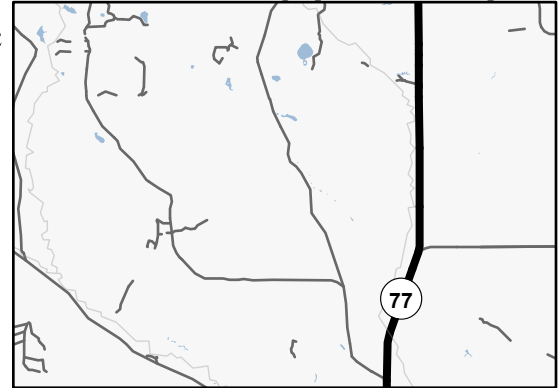
Township	Range	Section(s) and Subdivision(s)
T47N	R14W	Section 25

#### Legend

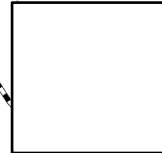
- Landing Zone
- Sign
- Staging Area
- Forest Access Route
- Administrative Access Only
- Non-DNR Road
- 2025 drone spraying
- GPS Point
- Primary Forest Road
- Secondary Forest Road



#### Locator Map (1:200,000)



Use QR Code to open Map in App



46.439917°, -85.990233°

46.432612°, -85.973668°

Project: 41126003  
 PAP: 41126003 - 17.2 acres  
 Aerial Application = Drone  
 Red Pine Site Prep  
 41126003 = 17.2 acres  
 \*\*\*Access is from the south and east via two track roads from Reservoir Dam Road.