



Pesticide Application Plan Map

FTP Number	Date	
N/A	03/08/2025	
Scale	Page	Of
1:15,840	1	1

Forest Management Unit	County	Project: PAP 42058009
Newberry	Chippewa	Application Method: Drone


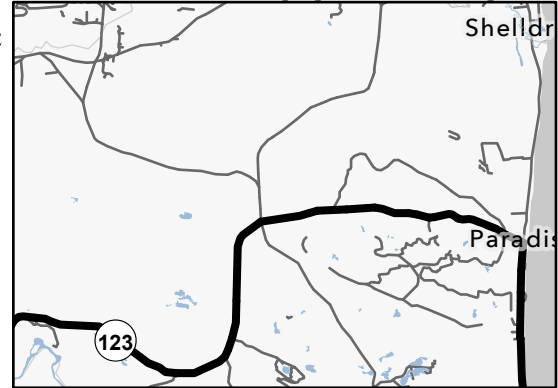
Township	Range	Section(s) and Subdivision(s)
T49N	R07W	Section 13

Legend

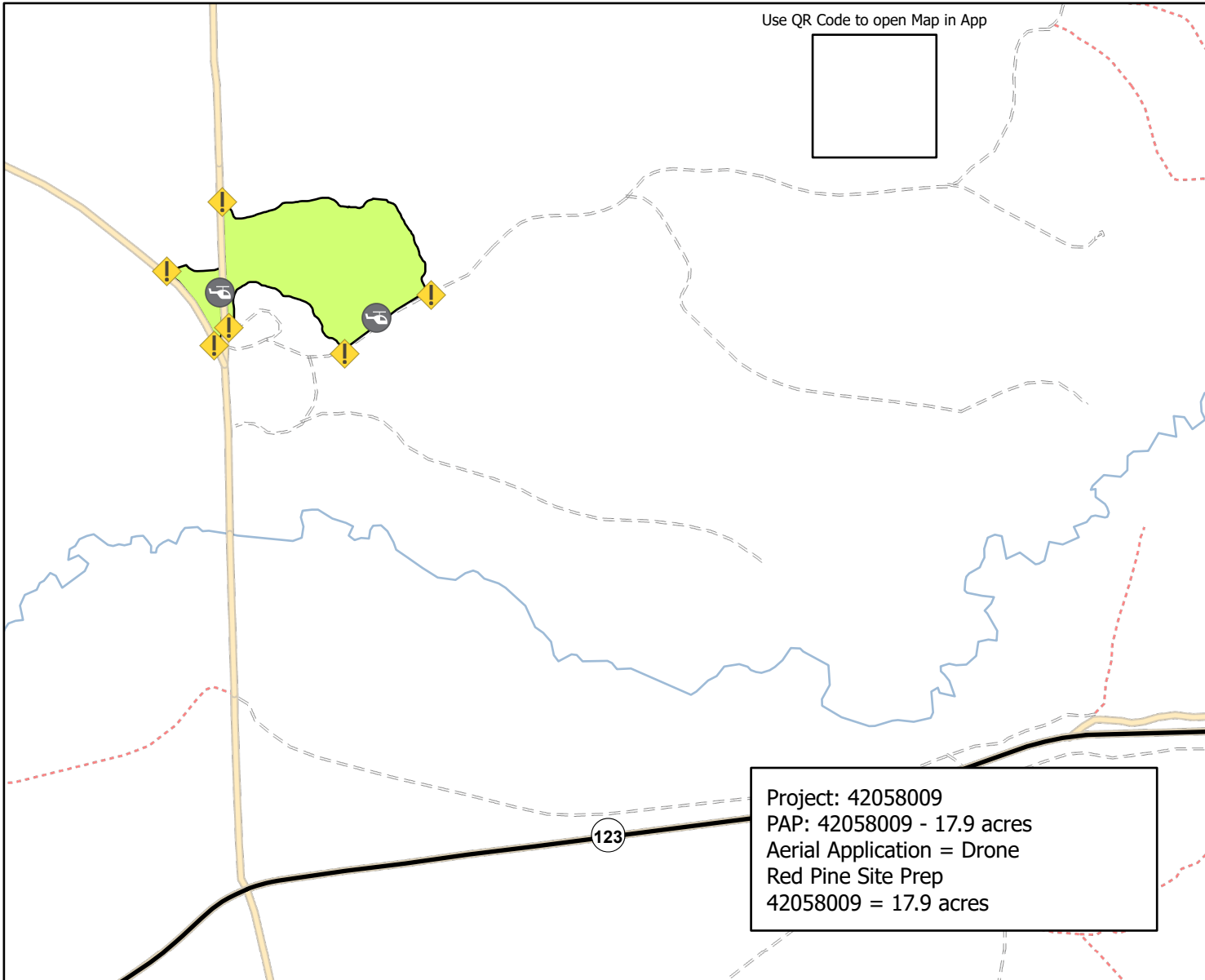
- Highway
- Secondary Forest Road
- Landing Zone
- Forest Access Route
- Sign
- Administrative Access Only
- Staging Area
- Non-DNR Road
- 2025 drone spraying
- DNR Roads
- GPS Point
- Primary Forest Road



Locator Map (1:200,000)



Use QR Code to open Map in App



Project: 42058009
 PAP: 42058009 - 17.9 acres
 Aerial Application = Drone
 Red Pine Site Prep
 42058009 = 17.9 acres