



**DEPARTMENT OF NATURAL RESOURCES  
STATE OF MICHIGAN**

**TIMBER SALE PROSPECTUS #5580**

**REVISION NOTICE #1 - February 12, 2016**

**SCHEDULED SALE DATE AND TIME: 4:00 p.m. (local time) on Tuesday, February 23, 2016**

**LOCATION: KALKASKA FIELD OFFICE, 2089 N BIRCH ST, KALKASKA, MI 49646**

This prospectus has been modified with the following changes.

The sale map for the LONE BLUE BERRY MIX timber sale (61-114-15-01) has been updated. Please use the attached sale map when bidding on this sale and disregard the original sale map sent with the prospectus.

The sale map for the RIDGE & SWALE PINE timber sale (61-151-15-01) has been updated. Please use the attached sale map when bidding on this sale and disregard the original sale map sent with the prospectus.

We apologize for any inconvenience this may have caused. If you need assistance, please contact David Lemmien at 231-922-5280 ext. 6840.



# TIMBER SALE MAP

This information provided by authority of Part 525, 1994 PA 451, as amended.

Sale Number	Year
61 -114	15

Forest Management Unit Traverse City	County Kalkaska	Mapped By Crigier	Date 09/30/2015	Page 1	of 1
Township 25N	Range 6W	Section(s) and Subdivision(s) Sec 11: NE1/4, NESE Sec 12: NWSW	Scale 1:15,840		

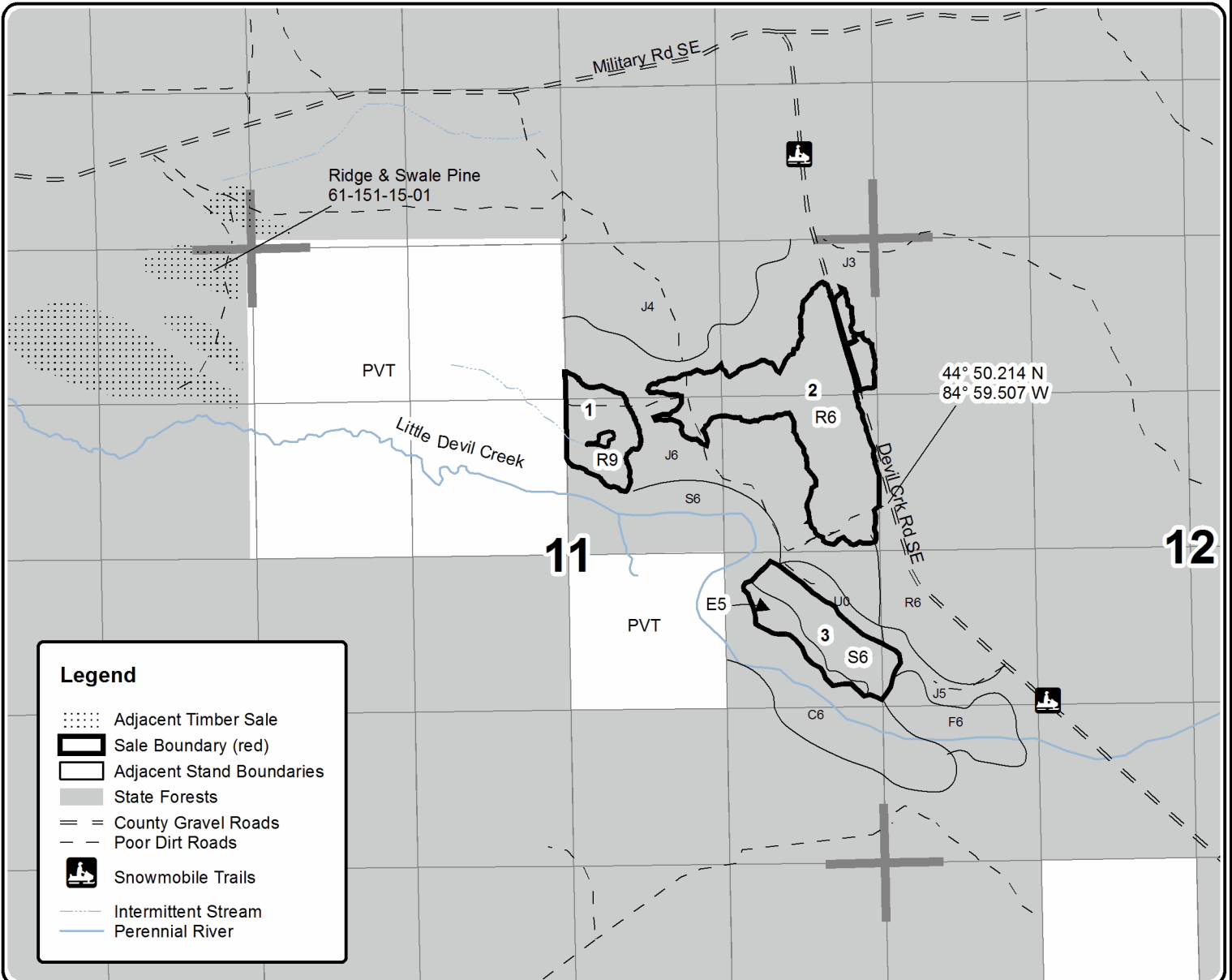

Cover Type				Density	
A = Aspen	H = Hemlock	N = Marsh	U = Upland Brush	0 = Non Stocked	5 = Pole Timber Medium
B = Paper Birch	J = Jack Pine	O = Oak	UM = Upland Mixed	1 = Seedling Sapling Poor	6 = Pole Timber Well
C = Cedar	L = Lowland Brush	P = Lowland Poplar	V = Bog or Marsh	2 = Seedling Sapling Medium	7 = Saw Timber Poor
D = Treed Bog	LM = Lowland Mixed	Q = Mixed Swamp Conifer	W = White Pine	3 = Seedling Sapling Well	8 = Saw Timber Medium
E = Swamp Hdwoods	M = Mpl, Bch, Brch	R = Red Pine	X = Non Stocked	4 = Pole Timber Poor	9 = Saw Timber Well
F = Spruce Fir	MC = Mixed Conifer	S = Black Spruce	Z = Water		
G = Grass	MD = Mixed Deciduous	T = Tamarack			

PU	Acres
1	9.7
2	38
3	14.8


## Lone Blueberry Mix

### Compartment 136

### 62.5 Acres

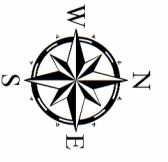


Legend	
	Adjacent Timber Sale
	Sale Boundary (red)
	Adjacent Stand Boundaries
	State Forests
	County Gravel Roads
	Poor Dirt Roads
	Snowmobile Trails
	Intermittent Stream
	Perennial River



### TIMBER SALE MAP

This information provided by authority of Part 525, 1994 PA 451, as amended.



Forest Management Unit	Traverse City	County	Kalkaska	Section(s) and Subdivisions	Sec 1: N1/2NW, NWNE, SENE	Sec 2: SWSW	Scale	1:15,840	Sale Number	61-151	Year	15
Township	25N	Range	06W	Maped By	Crigger	Cruised By	Armstrong, Crigger, Standtfer	Date	09/30/2015	Page	1	of 1

Cover Type		Density	
A = Aspen	H = Hemlock	0 = Non Stocked	5 = Pole Timber Medium
B = Paper Birch	J = Jack Pine	1 = Seeding Sapling Poor	6 = Pole Timber Well
C = Cedar	L = Lowland Bush	2 = Seeding Sapling Medium	7 = Saw Timber Poor
D = Tread Bog	LM = Lowland Mixed	3 = Seeding Sapling Well	8 = Saw Timber Medium
E = Swamp Hardwoods	M = Mpl. Bch. Birch	4 = Pole Timber Poor	9 = Saw Timber Well
F = Spruce Fir	MC = Mixed Conifer		
G = Grass	MD = Mixed Deciduous		
	N = Marsh		
	O = Oak		
	P = Lowland Poplar		
	Q = Mixed Swamp Conifer		
	R = Red Pine		
	S = Black Spruce		
	T = Tamarack		
	U = Upland Brush		
	UM = Upland Mixed		
	V = Bog or Marsh		
	W = White Pine		
	X = Non Stocked		
	Z = Water		

PU	Acres	PU	Acres
1	33.2	4	13
2	19.7		
3	21.9		

## Ridge & Swale Pine

### Compartment 136

### 87.8 Acres

Legend	
	Sale Boundary (red)
	Private Line (Blue)
	Access Route (2 orange dots)
	Gravel Roads
	Poor Dirt Roads
	Adjacent Stand Boundaries
	State Forests
	Intermittent Stream
	Perennial River
	Berm Location

