



**DEPARTMENT OF NATURAL RESOURCES
STATE OF MICHIGAN
TIMBER SALE PROSPECTUS #7513**

SCHEDULED SALE DATE AND TIME: 10:00 a.m. (local time) on January 6, 2025.

LOCATION: SAULT DNR CUSTOMER SERVICE CENTER, 4131 S. M-129, SAULT STE MARIE, MI 49783.

PROSPECTUS NOTE: The bidder is advised to inspect the sale area and review the location, estimated volumes, operating costs and contract terms of proposed sales. Please be aware that some landowners may request 60 days or more notice for access across their land.

Notice is hereby given that bids will be received by the Unit Manager, SAULT STE MARIE MANAGEMENT UNIT, for certain timber on the following described lands:

Bald Ridge and a Fridge Mix (45-004-24) / T44N, R01W, SEC. 17, S1/2NE.

T44N, R01W, SEC. 18, NWSE,S1/2SE.

T44N, R01W, SEC. 19, N1/2NE.

T44N, R01W, SEC. 20, NW,S1/2NE.

T44N, R01W, SEC. 21, S1/2NW,S1/2NE,NESE.

Chippewa County, Advertised Price \$28,974.30, 187.8 Acres, Spruce/Fir/Tamarack, Hardwood.

SALE NOTE: Sale needs frozen or dry conditions to access many units. Mats may be required. Access through private property.

Access may be through private land.

DI Drumming on Drummond (45-005-24) / T42N, R06E, SEC. 1 , NW,NWNE,S1/2NE,W1/2SW.

T42N, R06E, SEC. 10, SENE,SE.

T42N, R06E, SEC. 11, E1/2NE.

T42N, R06E, SEC. 12, NWNW,N1/2SW,SESW,NWSE.

T42N, R06E, SEC. 2 , SWNW,NENE,SW,SESE.

T42N, R06E, SEC. 3 , SENW,NWNE,S1/2NE,NWSE.

T42N, R07E, SEC. 5 , W1/2SW.

T42N, R07E, SEC. 6 , W1/2NW,E1/2SE.

T43N, R06E, SEC. 35, SWSE.

T43N, R06E, SEC. 36, S1/2SW.

T43N, R07E, SEC. 31, SWSW.

Chippewa County, Advertised Price \$34,218.90, 329.6 Acres, Aspen, Spruce/Fir/Tamarack.

SALE NOTE: Sale located within the Drummond Island GEMS. Most of the sale will require frozen winter conditions.

A recreation site such as a trail, pathway, or campground is within the sale area or the vicinity. Certain restrictions/specifications may be applicable including time restrictions.

GNA2 Grouper (45-804-24) / T46N, R06W, SEC. 21, SE.

T46N, R06W, SEC. 22, W1/2SW.

T46N, R06W, SEC. 27, NWNW,SWSW.

T46N, R06W, SEC. 28, N1/2NE,SESE.

T46N, R06W, SEC. 33, NE,NESE.

T46N, R06W, SEC. 34, NW,W1/2NE,NWSW.

Chippewa County, Advertised Price \$17,884.05, 196.6 Acres, Aspen, Hardwood.

SALE NOTE: This is a winter only GNA sale off of M-28.

There are no hauling restrictions during breakup. Payment Units 1-4 will be accessed by a wet, winter only road that will need to be frozen in.

Access may be through other public land.

BID INSTRUCTIONS (VER. 10/10/2022):

1. Scheduled Bid Location, Date, and Time (2/11)

Bids must be received by the Unit Manager, SAULT STE MARIE OFFICE, 4131 S. M-129, Sault Ste Marie, MI 49783, no later than 10:00 a.m. (local time) on January 6, 2025. For further information concerning this sale, contact Kenny Fanelli at 906-287-1380 extension .

2. Bidder's Qualifications (10/22)

If all or part of a timber sale was prepared by a private contractor, the contractor and that contractor's company are not permitted to bid on the timber sale. A person must be 18 years of age or older to purchase timber. Permanent employees of the Department of Natural Resources or members of their immediate household may not bid. Former employees, in the permanent or seasonal class, may not bid until 3 months after the last day of active duty. Bids will not be accepted from individuals or companies appearing on the DNR/FRD No-Bid List. This list contains the names of purchasers who previously failed to execute a contract within 21-days or who have a history of poor performance.

3. Preparation of Sealed Bids (5/16)

Bid Forms may be completed online thru Michigan DNR Timber Sale Online Bidding (OLB) at www.michigan.gov/timberbidding or by completing the hardcopy Bid Form found in the Timber Sale Prospectus . Hardcopy Bid Forms shall be manually signed in ink. Registration in OLB is considered your 'signature' for all bids submitted thru that system. Bid prices must be entered for each species and product in the Bid Price column for all material subject to bidding and all fill-in blanks must be completed. If erasures or other changes appear on the hardcopy Bid Form, each erasure or change must be initialed by the person signing the bid.

4. Submission of Sealed Bids (5/16)

Bid forms may be obtained from the Unit Manager or thru OLB. Bids may be submitted hardcopy or thru OLB. All hardcopy bids must be submitted on the bid form and in an envelope clearly identified as described in this section. NOTE: Only one bid form per bid envelope. Sealed bids must be submitted to the Unit office designated in the prospectus and must be submitted at or prior to the time established in the prospectus. The envelope should show on the outside (a) the sale name or number and (b) the date and time of bid opening, as shown in the prospectus. Bids received after the time specified in the sale prospectus are late bids and will be rejected.

It is possible for a bidder to submit multiple bids on a single sale. For example, a bid may be submitted hardcopy and a bid may be submitted thru OLB. Or, two bidders from the same company could both submit bids on the same sale. If this were to happen, the State would accept all bids received and award the contract accordingly. All bidding and contractual requirements would apply to all bids received.

5. Public Opening of Sealed Bids (7/16)

If conditions permit, the sealed bids will be publicly opened and posted at the time and place set in the prospectus.

If a bidder, present at a bid opening, has submitted bids on more than one sale, that bidder may withdraw their unopened bid envelopes or announce the withdrawal of their online bid after being declared the successful bidder on one sale.

6. Award of Contract (1/11)

Award of the contract will be made to the Bidder whose bid, conforming to the prospectus, is most advantageous to the State of Michigan on the basis of total value at rates bid for the estimated quantities. The State reserves the right to reject any bid or waive any minor irregularity in bids received. A written award mailed (or otherwise furnished) to the successful Bidder shall be deemed to result in a binding contract without further action by either party.

7. Down Payment (1/11)

The Bidder to whom award is made must make a down payment within 21 days of the sale award. The amount of the down payment will be calculated as shown in the Bond and Payment Schedule of this prospectus. Only cash may be used to meet this requirement.

8. Performance Security (1/11)

As guarantee of faithful performance, a cash bond, certificate of deposit, surety bond or irrevocable letter of credit (LOC) is required within 21 days of the sale award. The amount of the performance security is shown in the Bond and

Payment Schedule of this prospectus. If an LOC or surety is used, the coverage must extend for at least 6 months beyond the contract expiration.

9. Worker's Compensation (10/22)

Purchaser shall obtain worker's compensation insurance to cover claims under Michigan's Worker's Disability Compensation Act of 1969 or similar employee benefit act of any other state applicable to an employee. Verification of Worker's Disability Compensation Act Compliance must be completed and submitted within 21 days of contract award and prior to the issuance of the timber sale contract. In addition, if applicable, Notice of Exclusion or Certificate of Insurance must also be submitted.

10. Timber Sale Contract (10/22)

Additional conditions and requirements common to all timber sales are listed on the timber sale contract (R4031) and are available on line at www.michigan.gov/timber. Contact the Unit Manager for additional information or a sample contract. Within 21 days of the date of the award letter, the bidder must sign the contract and provide the required down payment, performance security, and verification of worker's disability compensation. The down payment and performance security shall be in accordance with the provisions of the timber sale contract, in the sums stated in this prospectus. If these actions are not taken, then the Bidder, the Bidder's corporation, and the corporation's principals may not be permitted to bid on State timber sales for a period of 3 months after the first offense, 6 months after the second offense, and 1 year after the third offense. An offense will only be counted against the Bidder for 5 years. In addition, the Bidder certifies that if awarded this contract, the Bidder will complete the timber sale contract in accordance with its terms and any modifications thereof including requirements to purchase, cut, and remove the included timber by the expiration date.

Payment Unit values in the State Forest Timber Sale Contract are calculated based on the advertised value of the Payment Unit as a percentage of the total advertised value of the contract. The advertised value of each Payment Unit is given in the Description of Timber by Payment Unit table on the Timber Sale Information page. For example, if the value of Payment Unit 1 is advertised as \$1,500 and the total Timber Sale value is advertised as \$10,000, the contract price for Payment Unit 1 will be 15% of the total bid price ($\$1,500/\$10,000 * 100$).

11. Disclaimer of Estimates and Bidder's Warranty of Inspection (10/22)

Before submitting this bid, the Bidder is advised and cautioned to inspect the sale area, review the requirements of the sale contract, and take other steps as may be reasonably necessary to ascertain the location, estimated volumes, construction estimates, and operating costs of the proposed sale. Failure to do so will not relieve the Bidder from responsibility for completing the contract.

The Bidder warrants that this bid is submitted solely on the basis of the Bidder's examination and inspection of the quality and quantity of the timber offered for sale and the Bidder's opinion of the value thereof and the costs of recovery. No reliance should be placed on the State of Michigan's estimates of timber quality, quantity or costs of recovery. Bidder further acknowledges that the State of Michigan: (i) expressly disclaims any warranty of fitness of timber for any purpose; (ii) offers this timber as is without any warranty of quality (merchantability) or quantity and (iii) expressly disclaims any warranty as to the quantity or quality of timber sold.

12. Certification and Chain-of-Custody (10/22)

Unless otherwise indicated in the contract under section 7 – Other Conditions of the Sale Specific Conditions & Requirements, the area encompassed by this timber sale is certified to the standards of the Forest Stewardship Council (FSC) - Certificate #SCS-FM/COC-00090N and the Sustainable Forestry Initiative (SFI) - Certificate #NSF-SFIS-5Y031-SF5. Forest products from this sale may be delivered to the mill as "FSC 100% and / or SFI certified" as long as the contractor hauling the forest products is chain-of-custody (COC) certified or covered under a COC certificate from the destination mill. The purchaser is responsible for maintaining COC after leaving the sale area.

13. Good Neighbor Authority (GNA) Requirements (10/22)

If the name of this timber sales contains the acronym GNA, it is authorized by the Good Neighbor Authority (GNA) and covered by various agreements between the U.S. Forest Service and the State. The timber sale occurs on federal land and the following conditions apply:

GNA contracts on US Forest Service land will not be awarded to purchasers on the Federal list of excluded parties. The System for Award Management (SAM) will be checked for active excluded parties prior to award of contract. In

addition, the Bidder to whom award is made must complete an Assurance Regarding Felony Conviction or Tax Delinquent Status for Corporate Applicants (AD-3031).

14. Good Neighbor Authority (GNA) Requirements, con't (10/22)

Bidder certifies, by signing this bid form, that to the best of Bidder's knowledge that the following representations are accurate and complete.

- a. That the Bidder and its principals are not presently debarred, suspended, proposed for debarment, declared ineligible, or voluntary excluded from timber sales (covered transactions) by any Federal department or agency.
- b. That the Bidder and its principals have not within a 3-year period preceding this bid been convicted of or had a civil judgment rendered against them for commission of fraud or a criminal offense in connection with obtaining , attempting to obtain, or performing a public (Federal, State, or local) transaction or contract under a public transaction; violation of Federal or State antitrust statutes or commission of embezzlement, theft, forgery, bribery, falsification or destruction of records, making false statements, or receiving stolen property.
- c. That the Bidder and its principals are not presently indicted for or otherwise criminally or civilly charged by a governmental entity (Federal, State, or local) with commission of any of the offenses enumerated in paragraph b of this certification.
- d. That the Bidder and its principals have not within a 3-year period preceding this bid had one or more public transactions (Federal, State, or local) terminated for breach or default of a timber or forest product contract.

Bidders that cannot certify this requirement, in whole or in part, shall submit an explanation with their bid.

Scott Bowen
Director

TIMBER SALE INFORMATION

Bald Ridge and a Fridge Mix (45-004-24)

T44N, R01W, SEC. 17; T44N, R01W, SEC. 18; T44N, R01W, SEC. 19; T44N, R01W, SEC. 20; T44N, R01W, SEC. 21.
Chippewa County (Advertised Price \$28,974.30)

SALE NOTE: Sale needs frozen or dry conditions to access many units. Mats may be required. Access through private property.

Access may be through private land.

A timber sale contract for this lump sum, sealed bid timber sale will be awarded to the responsible bidder offering the highest sealed bid price. All units of volume listed below were estimated using the Inventory Manager computer program and the new Michigan taper model. Bids must be at or above the following advertised price for each product and species:

<u>PRODUCTS & SPECIES</u>	<u>ESTIMATED UNITS*</u>	<u>ADVERTISED PRICE</u>
Sawtimber		
Red Maple	3.2 MBF	\$ 77.00 / MBF
Pulpwood		
Balsam Fir	142 Cords	\$ 7.00 / Cord
Mixed Aspen	454 Cords	\$ 13.50 / Cord
Mixed Hardwood	731 Cords	\$ 12.15 / Cord
Mixed Spruce	1,400 Cords	\$ 8.65 / Cord
Tamarack	223 Cords	\$ 2.75 / Cord

* The total volume is statistically estimated within plus (+) or minus (-) 9.40 percent. There are an estimated 2,955 cords on this timber sale, plus or minus 278 cords at the 95% confidence level. The estimated units are final and not subject to adjustment. Prospective bidders are urged to examine this timber and to make their own estimates of quantity and quality.

BOND AND PAYMENT SCHEDULE:

1. A bond in the amount of \$2,318.00 to insure faithful performance of the conditions of the contract will be deposited by the successful bidder within 21 days of the sale award.
2. Cutting in any sale or unit without the required advance payment would be considered a trespass.
3. Total payment must be paid in advance or according to the following schedule :
 - (a) Ten percent (10%) of the sale value must be paid within 21 days of the sale award.
 - (b) The 10% down payment will be credited towards the first unit cut.
 - (c) Payment for each of the following units must be made before cutting begins in that unit:

PAYMENT UNIT NUMBER	PERCENT OF TOTAL SALE VALUE
01	12.9%
02	4.6%
03	8.1%
04	9.2%
05	11.8%
06	10.9%
07	6.1%
08	14.8%
09	21.6%
4. If no cutting takes place, the 10% down payment will not be refunded.
5. Operations on the contract issued will terminate on 06/30/2029.

SALE STATISTICS

Volumes were calculated in cubic feet using the Michigan taper model. Cubic foot volume includes all wood inside bark for the product indicated. For display purposes, cubic feet were converted to cords and MBF using a simple conversion factor, e.g. 79 cubic feet per cord and 185 cubic feet per MBF. The cubic foot volumes are precise; the cords and MBF volumes are not. Cubic foot volume cannot be directly converted to cords or boards with precision.

SALE VOLUMES

The total estimated sale volume may not equal the sum of the species/products due to the nature of statistical calculations associated with double sampling methodology.

VOLUME		STATISTICAL RANGE IN CORDS		
TOTAL CUBIC FEET	TOTAL CORDS	PERCENT ERROR	MINIMUM	MAXIMUM
233,422	2,955	9.40%	2,677	3,232

VDU VOLUMES

A VDU is a Volume Determination Unit. Volumes and their associated statistics are calculated at the VDU level and summarized to the sale level. There is often a one to one relationship between a VDU and a Payment Unit, but not always, depending on the cruise design. Refer to the VDU TO PAYMENT UNIT table.

VDU	VOLUME		PERCENT ERROR	RANGE IN CORDS	
	TOTAL CUBIC FEET	TOTAL CORDS		MINIMUM	MAXIMUM
15	58,046	735	18.13%	602	868
20	10,666	135	51.78%	65	205
29	20,267	257	25.13%	192	321
35	74,271	940	17.17%	779	1,102
42	28,204	357	27.40%	259	455
83	41,967	531	24.23%	403	660
TOTAL:	233,422	2,955		2,299	3,610

VDU TO PAYMENT UNIT

When a VDU is associated with more than one Payment Unit (PU), the VDU volumes are assigned to the PU based on acres of the VDU within the PU.

VDU	VDU ACRES	PU	PU ACRES
15	43.6	1	27.6
		2	9.8
		3	6.2
20	6.1	3	6.1
29	16.5	4	16.5
35	68.5	5	28.1
		6	25.9
		7	14.5
42	21.8	8	21.8
83	31.3	9	31.3
TOTAL:	187.8		187.8

DESCRIPTION OF TIMBER BY PAYMENT UNIT (PU)

PU	MARKET GROUP	PRODUCT	QUANTITY	UNIT	ACRES	ADVERTISE PRICE			
1	Red Maple	Sawtimber	1.2	MBF	27.6	\$3,727.30			
	Balsam Fir	Pulpwood	1	Cords					
	Mixed Aspen		6	Cords					
	<i>Quaking Aspen</i>		6	Cords					
	Mixed Hardwood		55	Cords					
	<i>Paper Birch</i>		16	Cords					
	<i>Red Maple</i>		39	Cords					
	Mixed Spruce		301	Cords					
	<i>Black Spruce</i>		298	Cords					
	<i>White Spruce</i>		3	Cords					
	Tamarack		100	Cords					
	2	Red Maple	Sawtimber	0.5			MBF	9.8	\$1,330.30
Mixed Aspen		Pulpwood	2	Cords					
<i>Quaking Aspen</i>			2	Cords					
Mixed Hardwood			20	Cords					
<i>Paper Birch</i>			6	Cords					
<i>Red Maple</i>			14	Cords					
Mixed Spruce			107	Cords					
<i>Black Spruce</i>			106	Cords					
<i>White Spruce</i>			1	Cords					
Tamarack			35	Cords					
3		Red Maple	Sawtimber	0.3	MBF	12.3	\$2,337.00		
		Mixed Aspen	Pulpwood	1	Cords				
	<i>Quaking Aspen</i>		1	Cords					
	Mixed Hardwood		123	Cords					
	<i>Paper Birch</i>	Sawtimber	1.0	MBF					
	<i>Paper Birch</i>	Pulpwood	16	Cords					
	<i>Red Maple</i>		105	Cords					
	Mixed Spruce		83	Cords					
	<i>Black Spruce</i>		82	Cords					
	<i>White Spruce</i>		1	Cords					
	Tamarack		32	Cords					
	4	Red Maple	Sawtimber	1.2	MBF			16.5	\$2,679.05
Balsam Fir		Pulpwood	28	Cords					
Mixed Aspen			22	Cords					
<i>B. T. Aspen</i>			13	Cords					
<i>Quaking Aspen</i>			9	Cords					
Mixed Hardwood			142	Cords					
<i>Paper Birch</i>			4	Cords					
<i>Red Maple</i>			138	Cords					
Mixed Spruce			34	Cords					
<i>White Spruce</i>			34	Cords					
Tamarack			27	Cords					
5		Balsam Fir	Pulpwood	8	Cords	28.1	\$3,414.00		
	Mixed Aspen		14	Cords					
	<i>B. T. Aspen</i>		5	Cords					
	<i>Quaking Aspen</i>		9	Cords					
	Mixed Hardwood		21	Cords					
	<i>Paper Birch</i>		6	Cords					
	<i>Red Maple</i>		15	Cords					
	Mixed Spruce		334	Cords					
	<i>Black Spruce</i>		334	Cords					
	Tamarack		9	Cords					
6	Balsam Fir	Pulpwood	7	Cords	25.9	\$3,156.45			
	Mixed Aspen		13	Cords					
	<i>B. T. Aspen</i>		5	Cords					

DESCRIPTION OF TIMBER BY PAYMENT UNIT (PU), CON'T

PU	MARKET GROUP	PRODUCT	QUANTITY	UNIT	ACRES	ADVERTISE PRICE
6 con't	<i>Quaking Aspen</i>	<i>Pulpwood</i>	8	<i>Cords</i>		
	Mixed Hardwood		20	<i>Cords</i>		
	<i>Paper Birch</i>		6	<i>Cords</i>		
	<i>Red Maple</i>		14	<i>Cords</i>		
	Mixed Spruce		308	<i>Cords</i>		
	<i>Black Spruce</i>		308	<i>Cords</i>		
	Tamarack		9	<i>Cords</i>		
7	Balsam Fir	Pulpwood	4	<i>Cords</i>	14.5	\$1,757.70
	Mixed Aspen		7	<i>Cords</i>		
	<i>B. T. Aspen</i>		3	<i>Cords</i>		
	<i>Quaking Aspen</i>		4	<i>Cords</i>		
	Mixed Hardwood		11	<i>Cords</i>		
	<i>Paper Birch</i>		3	<i>Cords</i>		
	<i>Red Maple</i>		8	<i>Cords</i>		
	Mixed Spruce		172	<i>Cords</i>		
	<i>Black Spruce</i>		172	<i>Cords</i>		
	Tamarack		5	<i>Cords</i>		
8	Balsam Fir	Pulpwood	40	<i>Cords</i>	21.8	\$4,282.70
	Mixed Aspen		203	<i>Cords</i>		
	<i>B. T. Aspen</i>		35	<i>Cords</i>		
	<i>Balsam Poplar</i>		22	<i>Cords</i>		
	<i>Quaking Aspen</i>		146	<i>Cords</i>		
	Mixed Hardwood		89	<i>Cords</i>		
	<i>Ironwood</i>		2	<i>Cords</i>		
	<i>Paper Birch</i>		5	<i>Cords</i>		
	<i>Red Maple</i>		82	<i>Cords</i>		
	Mixed Spruce		19	<i>Cords</i>		
	<i>Black Spruce</i>		16	<i>Cords</i>		
	<i>White Spruce</i>		3	<i>Cords</i>		
Tamarack	6	<i>Cords</i>				
9	Balsam Fir	Pulpwood	54	<i>Cords</i>	31.3	\$6,289.80
	Mixed Aspen		186	<i>Cords</i>		
	<i>B. T. Aspen</i>		23	<i>Cords</i>		
	<i>Balsam Poplar</i>		11	<i>Cords</i>		
	<i>Quaking Aspen</i>		152	<i>Cords</i>		
	Mixed Hardwood		250	<i>Cords</i>		
	<i>Paper Birch</i>		23	<i>Cords</i>		
	<i>Red Maple</i>		227	<i>Cords</i>		
	Mixed Spruce		42	<i>Cords</i>		
	<i>Black Spruce</i>		20	<i>Cords</i>		
	<i>White Spruce</i>		22	<i>Cords</i>		
	TOTAL:			3.2		
TOTAL:			2,950	Cords		

Sale Specific Conditions & Requirements

Sale Name: Bald Ridge and a Fridge Mix

Sale Number: 45-004-24 Seq#: 2

1 - Sale Area

1.2 - Boundaries

1.2.1 - Painted boundaries (9/19)

The sale boundary and Payment Unit boundaries are marked and identified by blue, red and yellow paint. Exterior sale boundary lines against private property are marked with blue paint. Exterior sale boundary lines against state are marked with red paint. Interior Payment Unit boundaries are marked with yellow paint. Retention patches are marked with red paint; no harvesting activities may occur within these areas. The painted boundary line trees are not Included Timber and are to be protected. Yellow painted trees designating an interior Payment Unit boundary are only to be cut when all surrounding Payment Units have been paid.

2 - Timber Specifications

2.1 - Included Timber

2.1.1 - Clearcut unit(s) with unmerchantable trees (6/14)

Within Payment Unit(s) 1-9, cut all trees that are two (2) inches or more at DBH, except red pine, white pine, and cedar. In addition, do not cut any green marked trees in Payment Unit 3.

3 - Payments

3.3 - Pre-measured Sales

3.3.4 - Dividing payment units (7/14)

Payment Unit(s) 1-9 may be divided at the request of the Purchaser and upon approval of the Unit Manager. Dividing Payment Units is a contract modification which requires a Timber Sale Contract Amendment. There will be only one division per Payment Unit.

4 - Transportation

4.1 - Construction

4.1.3 - Slash and earthen piles (8/04)

Piles or windrows of earth along roads and landings that have been widened or constructed shall be leveled. Slash from road maintenance or construction, including stumps, shall be dispersed throughout the sale.

4.1.6 - Road construction (4/24)

Construction of new roads or improvements of existing roads shall be done in such a way as to minimize the environmental and visual impacts. Merchantable trees shall be cut and utilized unless otherwise directed. Non-merchantable trees shall be severed and laid flat on the ground. Slash shall be scattered, and not left in windrows and kept a minimum of 10 feet back from the road edge. Stumps shall be set upright, not left on edge, and be moved at least 10 feet away from the road edge. Disturbed soil shall be feathered into the woods and not left in berms or windrows.

4.1.7 - Road closure (10/11)

All new roads built into the sale must be blocked to vehicle traffic upon completion of the sale. Overgrown roads that are reopened shall be considered new roads. In general, this will require constructing double earthen berms at strategic locations. Stumps and brush must be placed along the remainder of the trail. These roads must be rendered impassable to cars and trucks. All stumps from road building and landing construction must be reserved to block any newly constructed roads upon completion of the sale. These stumps must be scattered along the road system to prohibit vehicular movement. Temporary berms may be required if no sale activity occurs for 30 or more consecutive days. Contact the Sale Administrator for specific details of design and placement.

4.1.11 - Permits (2/12)

The Purchaser will secure any necessary highway and stream crossing permits that may be required.

4.2 - Maintenance

4.2.1 - Hauling restriction (12/08)

Hauling may be restricted on forest roads by the Unit Manager or his/her representative. The restriction may occur during wet weather conditions.

4.2.4 - Grading (10/16)

For completion of the sale, state forest roads must be graded. In general, this will require a road grader or bulldozer to shape up the roads after forest products have been hauled off site. This includes cleaning of drainage areas, grading, crowning and filling with gravel, if necessary. The grading equipment to be used must be approved by the Unit Manager or his/her representative.

4.2.5 - Two wheel drive condition (2/04)

All existing trail roads on and adjacent to the sale area must be passable by two-wheel drive traffic for the duration of the sale.

4.4 - Access

4.4.1 - Private property access (3/11)

Permission for access across private land is the responsibility of the Purchaser. Should the Purchaser desire to cross private land, a copy of the written permission from the private landowner may be required by the DNR. In addition, it is the responsibility of the Purchaser to obtain permission for the DNR to cross private land in order to administer this contract.

4.4.2 - Alternate route on private property (2/04)

It is the Purchaser's responsibility to obtain access across private land for any routes other than the route shown on the Timber Sale Map.

4.4.3 - Access gate (12/08)

The access gate must be locked at all times. This is to prevent someone other than the Purchaser from going through the gate and being locked in.

5 - Operations

5.2 - Conduct of Operations

5.2.1 - Slash

5.2.1.8 - Slash height (12/08)

No slash or tree tops may exceed 24 inches in height.

5.2.2 - Hazard Trees/Snags

5.2.2.1 - Den trees (10/16)

Obvious hollow and/or den trees shall be protected and left standing unless they are a safety hazard.

5.2.4 - Dead and Down Creation

5.2.4.3 - Dead and down creation, dead trees (6/07)

Except as provided for in General Condition and Requirement 5.2.2, no dead trees, standing or down, are to be cut, skidded, or processed.

5.2.17 - Timber Mats and Interlocking Composite Mats (5/23)

Some roads or skid trails may require extra protection such as that afforded by timber mats, interlocking composite mats, or another approved system. The approximate locations where mats may be needed are indicated on the timber sale map. If available, mats may be borrowed from the DNR. A Timber Sale Contract Amendment will be used to document the Purchaser's use of the DNR's mats. Contact the Sale Administrator regarding availability and pick-up. Timber mats are available from various field offices. Composite mats are only available from the Grayling field office and the Marquette ICC. The Purchaser is responsible for picking up and hauling the mats to and from the site. The composite mats will require DNR staff onsite for installation and removal. Contact the Sale Administrator to schedule at least 30 days before desired install/removal date. All mats must be cleaned prior to drop off. This may include, but is not limited to, power washing and brushing to remove mud and debris. A charge of \$700.00 per timber mat and \$2,000.00 per composite mat will be assessed for all damaged or non-returned mats. Damage for the crane/timber mats is defined as three or more broken cants. Damage for the composite mats is defined as cracked or broken mats.

5.2.22 - Operating Caution

5.2.22.1 - Operating caution (6/11)

It is recommended, but not required, that within Payment Unit(s) 1-9, cutting, skidding, and hauling occur during dry summer or frozen winter conditions. The reason for the recommendation is because of wet ground conditions within the Sale Area and along sale access routes.

5.2.32 - Decking/landing restoration (9/13)

All decking and landing areas must have the surface area restored to a condition equal to or better than before. This is to ensure the proper regeneration of the stand. Wood debris, chips and "cookies" from trimmings must be removed or scattered away from landing and loading areas and may not be windrowed on the edge.

5.2.37 - No decking areas (12/08)

No decking is allowed within 50 feet of Pealine Road without permission of the Chippewa County Road Commission.

5.2.38 - No decking against live trees (2/04)

Cut products may not be decked against unmarked or designated leave trees.

5.8 - Protection of Endangered Species

5.8.5 - Protection of raptor nests (3/13)

All trees with raptor nests will be protected if found during harvesting operations. Notification will be made to the Unit Manager or his/her representative who will notify the Wildlife Biologist so an on-site evaluation and recommendation can be made, if necessary.

6 - Safety and Fire Prevention

6.2 - Signing

6.2.1 - Road posting (10/20)

The Purchaser is responsible for posting and maintaining caution signs on all forest roads prior to beginning operations. The road must be posted at appropriate distances from the Sale Area to warn of logging activity and truck traffic. Signs must be removed when harvest operations are suspended or completed. The Purchaser will provide these signs.

7 - Other Conditions

7.5 - Loss

7.5.1 - Deteriorating timber (7/09)

The sale area has received damage from spruce budworm and windthrow. The Purchaser should harvest the wood as soon as possible. The Department of Natural Resources is held free of responsibility of any further damage or deterioration due to delay in harvesting.



TIMBER SALE MAP

This information provided by authority of Part 525, 1994 PA 451, as amended.

Sale Number

45-004-24

Date

06/18/2024

Forest Management Unit

County

Mapped By: Fanelli

Scale

Page

Of

Sault Ste Marie Mgt Unit

Chippewa

Cruised By: Fanelli

1:15,840

1

2

Township
44N

Range
01W

Section(s) and
Subdivision(s) Sec. 17 S1/2NE; Sec. 18 NWSE,S1/2SE; Sec. 19 N1/2NE; Sec. 20 NW,S1/2NE;
Sec. 21 S1/2NW,S1/2NE,NESE;

Cover Type

A = Aspen	J = Jack Pine	O = Oak	U = Upland Brush
B = Paper Birch	K = Rock	P = Lowland Poplar	UM = Upland Mix Forest
C = Cedar	L = Lowland Brush	Q = Mixed Swamp Conifer	V = Bog or Marsh
D = Treed Bog	LM = Lowland Mix Forest	R = Red Pine	W = White Pine
E = Swamp Hardwoods	M = Maple, Beech, Birch	S = Black Spruce	X = Non Stocked
F = Spruce/Fir	MC = Mixed Conifer	T = Tamarack	Y = Sand
G = Grass	MD = Mixed Deciduous	Z = Water	
H = Hemlock	N = Marsh		

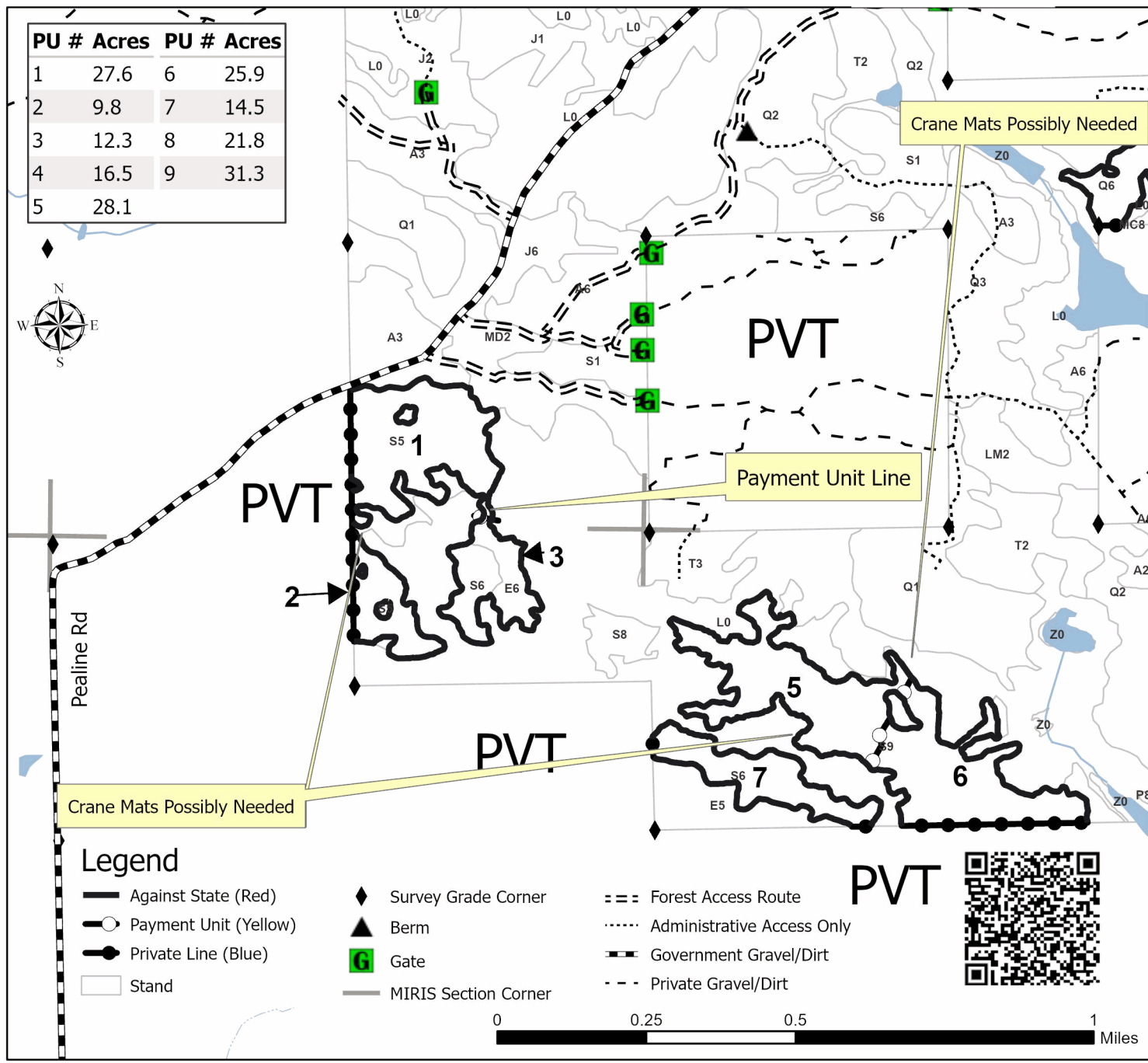
Density

0 = Non Stocked	5 = Pole Timber Medium
1 = Seedling Sapling Poor	6 = Pole Timber Well
2 = Seedling Sapling Medium	7 = Saw Timber Poor
3 = Seedling Sapling Well	8 = Saw Timber Medium
4 = Pole Timber Poor	9 = Saw Timber Well

Bald Ridge and a Fridge Mix

187.8 Acres

PU #	Acres	PU #	Acres
1	27.6	6	25.9
2	9.8	7	14.5
3	12.3	8	21.8
4	16.5	9	31.3
5	28.1		



Legend

- Against State (Red)
- Payment Unit (Yellow)
- Private Line (Blue)
- Stand
- Survey Grade Corner
- Berm
- Gate
- MIRIS Section Corner
- Forest Access Route
- Administrative Access Only
- Government Gravel/Dirt
- Private Gravel/Dirt



TIMBER SALE MAP

This information provided by authority of Part 525, 1994 PA 451, as amended.

Sale Number
45-004-24

Date
06/18/2024

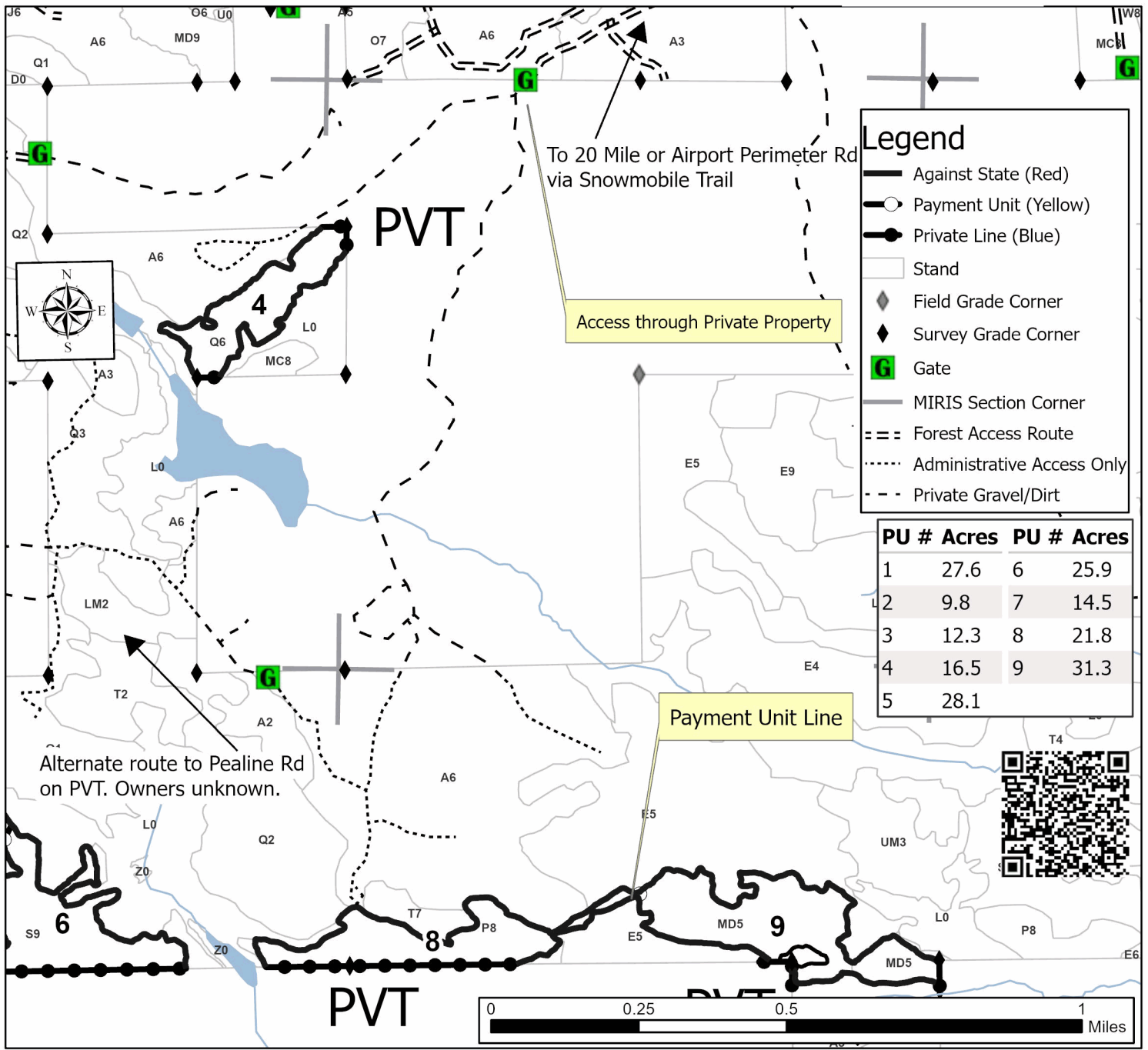
Forest Management Unit	County	Mapped By: Fanelli	Scale	Page	Of
Sault Ste Marie Mgt Unit	Chippewa	Cruised By: Fanelli	1:15,840	2	2

Township 44N	Range 01W	Section(s) and Subdivision(s)
		Sec. 17 S1/2NE; Sec. 18 NWSE,S1/2SE; Sec. 19 N1/2NE; Sec. 20 NW,S1/2NE; Sec. 21 S1/2NW,S1/2NE,NESE;

Cover Type			
A = Aspen	J = Jack Pine	O = Oak	U = Upland Brush
B = Paper Birch	K = Rock	P = Lowland Poplar	UM = Upland Mix Forest
C = Cedar	L = Lowland Brush	Q = Mixed Swamp Conifer	V = Bog or Marsh
D = Treed Bog	LM = Lowland Mix Forest	R = Red Pine	W = White Pine
E = Swamp Hardwoods	M = Maple, Beech, Birch	S = Black Spruce	X = Non Stocked
F = Spruce/Fir	MC = Mixed Conifer	T = Tamarack	Y = Sand
G = Grass	MD = Mixed Deciduous	Z = Water	
H = Hemlock	N = Marsh		

Density	
0 = Non Stocked	5 = Pole Timber Medium
1 = Seedling Sapling Poor	6 = Pole Timber Well
2 = Seedling Sapling Medium	7 = Saw Timber Poor
3 = Seedling Sapling Well	8 = Saw Timber Medium
4 = Pole Timber Poor	9 = Saw Timber Well

Bald Ridge and a Fridge Mix
187.8 Acres



Legend	
	Against State (Red)
	Payment Unit (Yellow)
	Private Line (Blue)
	Stand
	Field Grade Corner
	Survey Grade Corner
	Gate
	MIRIS Section Corner
	Forest Access Route
	Administrative Access Only
	Private Gravel/Dirt

PU #	Acres	PU #	Acres
1	27.6	6	25.9
2	9.8	7	14.5
3	12.3	8	21.8
4	16.5	9	31.3
5	28.1		

TIMBER SALE INFORMATION

DI Drumming on Drummond (45-005-24)

T42N, R06E, SEC. 1; T42N, R06E, SEC. 10; T42N, R06E, SEC. 11; T42N, R06E, SEC. 12; T42N, R06E, SEC. 2; T42N, R06E, SEC. 3;
T42N, R07E, SEC. 5; T42N, R07E, SEC. 6; T43N, R06E, SEC. 35; T43N, R06E, SEC. 36; T43N, R07E, SEC. 31.

SALE NOTE: Sale located within the Drummond Island GEMS. Most of the sale will require frozen winter conditions.

A recreation site such as a trail, pathway, or campground is within the sale area or the vicinity. Certain restrictions/specifications may be applicable including time restrictions.

A timber sale contract for this lump sum, sealed bid timber sale will be awarded to the responsible bidder offering the highest sealed bid price. All units of volume listed below were estimated using the Inventory Manager computer program and the new Michigan taper model. Bids must be at or above the following advertised price for each product and species:

<u>PRODUCTS & SPECIES</u>	<u>ESTIMATED UNITS*</u>	<u>ADVERTISED PRICE</u>
Sawtimber		
Basswood	2.1 MBF	\$ 57.00 / MBF
Paper Birch	2.1 MBF	\$ 71.00 / MBF
Red Maple	2.1 MBF	\$ 92.00 / MBF
Sugar Maple	3.2 MBF	\$ 101.00 / MBF
Pulpwood		
Balsam Fir	602 Cords	\$ 4.90 / Cord
Balsam Poplar	637 Cords	\$ 4.55 / Cord
Mixed Aspen	4,592 Cords	\$ 4.55 / Cord
Mixed Hardwood	299 Cords	\$ 2.70 / Cord
Mixed Spruce	746 Cords	\$ 4.90 / Cord
N. White Cedar	371 Cords	\$ 5.75 / Cord
Tamarack	48 Cords	\$ 2.00 / Cord

* The total volume is statistically estimated within plus (+) or minus (-) 7.65 percent. There are an estimated 7,327 cords on this timber sale, plus or minus 561 cords at the 95% confidence level. The estimated units are final and not subject to adjustment. Prospective bidders are urged to examine this timber and to make their own estimates of quantity and quality.

BOND AND PAYMENT SCHEDULE:

1. A bond in the amount of \$2,738.00 to insure faithful performance of the conditions of the contract will be deposited by the successful bidder within 21 days of the sale award.
2. Cutting in any sale or unit without the required advance payment would be considered a trespass.
3. Total payment must be paid in advance or according to the following schedule :
 - (a) Ten percent (10%) of the sale value must be paid within 21 days of the sale award.
 - (b) The 10% down payment will be credited towards the first unit cut.
 - (c) Payment for each of the following units must be made before cutting begins in that unit:

PAYMENT UNIT NUMBER	PERCENT OF TOTAL SALE VALUE
01	3.0%
02	3.4%
03	6.6%
04	4.9%
05	8.7%
06	2.4%
07	15.3%
08	6.0%
09	2.6%
10	11.8%
11	5.3%
12	15.4%
13	14.6%

4. If no cutting takes place, the 10% down payment will not be refunded.
5. Operations on the contract issued will terminate on 06/30/2029.

SALE STATISTICS

Volumes were calculated in cubic feet using the Michigan taper model. Cubic foot volume includes all wood inside bark for the product indicated. For display purposes, cubic feet were converted to cords and MBF using a simple conversion factor, e.g. 79 cubic feet per cord and 185 cubic feet per MBF. The cubic foot volumes are precise; the cords and MBF volumes are not. Cubic foot volume cannot be directly converted to cords or boards with precision.

SALE VOLUMES

The total estimated sale volume may not equal the sum of the species/products due to the nature of statistical calculations associated with double sampling methodology.

VOLUME			STATISTICAL RANGE IN CORDS	
TOTAL CUBIC FEET	TOTAL CORDS	PERCENT ERROR	MINIMUM	MAXIMUM
578,800	7,327	7.65%	6,766	7,888

VDU VOLUMES

A VDU is a Volume Determination Unit. Volumes and their associated statistics are calculated at the VDU level and summarized to the sale level. There is often a one to one relationship between a VDU and a Payment Unit, but not always, depending on the cruise design. Refer to the VDU TO PAYMENT UNIT table.

VDU	VOLUME		PERCENT ERROR	RANGE IN CORDS	
	TOTAL CUBIC FEET	TOTAL CORDS		MINIMUM	MAXIMUM
2	76,150	964	21.68%	755	1,173
26	87,988	1,114	22.25%	866	1,362
32	89,758	1,136	19.20%	918	1,354
39	31,657	401	26.76%	294	508
44	81,448	1,031	20.92%	815	1,247
54	14,122	179	42.06%	104	254
59	79,295	1,004	21.21%	791	1,217
84	48,710	617	27.68%	446	787
87	38,657	489	23.13%	376	603
129	15,583	197	45.82%	107	288
131	15,431	195	57.98%	82	309
TOTAL:	578,800	7,327		5,553	9,100

VDU TO PAYMENT UNIT

When a VDU is associated with more than one Payment Unit (PU), the VDU volumes are assigned to the PU based on acres of the VDU within the PU.

VDU	VDU ACRES	PU	PU ACRES
2	43.8	1	9.7
		5	28.0
		8	6.1
26	31.9	12	31.9
32	58.4	7	58.4
39	26.1	11	26.1
44	39.0	13	39.0
54	9.6	6	9.6
59	32.0	8	4.7
		10	27.3
84	34.4	2	14.1
		4	20.3
87	33.9	3	33.9
129	8.9	8	8.9
131	11.6	9	11.6
TOTAL:	329.6		329.6

DESCRIPTION OF TIMBER BY PAYMENT UNIT (PU)

PU	MARKET GROUP	PRODUCT	QUANTITY	UNIT	ACRES	ADVERTISE PRICE
1	Sugar Maple	Sawtimber	0.7	MBF	9.7	\$1,028.80
	Balsam Fir	Pulpwood	25	Cords		
	Balsam Poplar		24	Cords		
	Mixed Aspen		136	Cords		
	<i>B. T. Aspen</i>		4	Cords		
	<i>Quaking Aspen</i>		132	Cords		
	Mixed Hardwood		9	Cords		
	<i>Black Ash</i>	Sawtimber	0.1	MBF		
	<i>American Elm</i>	Pulpwood	2	Cords		
	<i>Black Ash</i>		4	Cords		
	<i>Ironwood</i>		1	Cords		
	<i>Paper Birch</i>		2	Cords		
	Mixed Spruce		17	Cords		
	<i>White Spruce</i>		17	Cords		
2	Balsam Fir	Pulpwood	16	Cords	14.1	\$1,154.85
	Balsam Poplar		9	Cords		
	Mixed Aspen		202	Cords		
	<i>Quaking Aspen</i>		202	Cords		
	Mixed Hardwood		5	Cords		
	<i>Black Ash</i>		2	Cords		
	<i>White Ash</i>		3	Cords		
	Mixed Spruce		21	Cords		
	<i>White Spruce</i>		21	Cords		
	3	Balsam Fir	Pulpwood	39		
Balsam Poplar			59	Cords		
Mixed Aspen			280	Cords		
<i>Quaking Aspen</i>			280	Cords		
Mixed Hardwood			6	Cords		
<i>American Elm</i>			3	Cords		
<i>White Ash</i>			3	Cords		
Mixed Spruce			104	Cords		
<i>White Spruce</i>			104	Cords		
4	Balsam Fir	Pulpwood	22	Cords	20.3	\$1,661.80
	Balsam Poplar		14	Cords		
	Mixed Aspen		290	Cords		
	<i>Quaking Aspen</i>		290	Cords		
	Mixed Hardwood		7	Cords		
	<i>Black Ash</i>		3	Cords		
	<i>White Ash</i>		4	Cords		
	Mixed Spruce		31	Cords		
	<i>White Spruce</i>		31	Cords		
5	Sugar Maple	Sawtimber	2.1	MBF	28.0	\$2,988.80
	Balsam Fir	Pulpwood	74	Cords		
	Balsam Poplar		69	Cords		
	Mixed Aspen		393	Cords		
	<i>B. T. Aspen</i>		13	Cords		
	<i>Quaking Aspen</i>		380	Cords		
	Mixed Hardwood		23	Cords		
	<i>Black Ash</i>	Sawtimber	0.4	MBF		
	<i>American Elm</i>	Pulpwood	5	Cords		
	<i>Black Ash</i>		10	Cords		
	<i>Ironwood</i>		2	Cords		
	<i>Paper Birch</i>		4	Cords		
	<i>Sugar Maple</i>		1	Cords		
	Mixed Spruce		51	Cords		
	<i>White Spruce</i>		51	Cords		

DESCRIPTION OF TIMBER BY PAYMENT UNIT (PU), CON'T

PU	MARKET GROUP	PRODUCT	QUANTITY	UNIT	ACRES	ADVERTISE PRICE
6	Balsam Fir	Pulpwood	3	Cords	9.6	\$812.00
	Balsam Poplar		13	Cords		
	Mixed Aspen		159	Cords		
	<i>Quaking Aspen</i>		159	Cords		
	Mixed Spruce		3	Cords		
	<i>White Spruce</i>		3	Cords		
7	Balsam Fir	Pulpwood	105	Cords	58.4	\$5,241.25
	Balsam Poplar		16	Cords		
	Mixed Aspen		869	Cords		
	<i>B. T. Aspen</i>		46	Cords		
	<i>Quaking Aspen</i>		823	Cords		
	Mixed Hardwood		7	Cords		
	<i>Black Ash</i>		7	Cords		
	Mixed Spruce		139	Cords		
	<i>Black Spruce</i>		5	Cords		
	<i>White Spruce</i>		134	Cords		
8	Paper Birch	Sawtimber	0.3	MBF	19.7	\$2,070.00
	Sugar Maple		0.4	MBF		
	Balsam Fir	Pulpwood	46	Cords		
	Balsam Poplar		54	Cords		
	Mixed Aspen		258	Cords		
	<i>B. T. Aspen</i>		3	Cords		
	<i>Quaking Aspen</i>		255	Cords		
	Mixed Hardwood		41	Cords		
	<i>Black Ash</i>		0.1	MBF		
	<i>American Elm</i>		6	Cords		
	<i>Black Ash</i>		33	Cords		
	<i>Paper Birch</i>		2	Cords		
	Mixed Spruce		34	Cords		
	<i>White Spruce</i>		34	Cords		
	Tamarack		43	Cords		
9	Balsam Fir		Pulpwood	18	Cords	11.6
	Mixed Aspen	121		Cords		
	<i>Quaking Aspen</i>	121		Cords		
	Mixed Hardwood	4		Cords		
	<i>Black Ash</i>	1.2		MBF		
	<i>Black Ash</i>	2		Cords		
	Mixed Spruce	46		Cords		
	<i>White Spruce</i>	46		Cords		
	Tamarack	5		Cords		
	10	Paper Birch		Sawtimber	1.8	
Balsam Fir		Pulpwood	109	Cords		
Mixed Aspen			671	Cords		
<i>Quaking Aspen</i>			671	Cords		
Mixed Hardwood			9	Cords		
<i>American Elm</i>			6	Cords		
<i>Paper Birch</i>			3	Cords		
Mixed Spruce			63	Cords		
<i>White Spruce</i>			63	Cords		
11	Balsam Fir	Pulpwood	18	Cords	26.1	\$1,813.55
	Balsam Poplar		253	Cords		
	Mixed Aspen		76	Cords		
	<i>Quaking Aspen</i>		76	Cords		
	Mixed Hardwood		12	Cords		
	<i>Black Ash</i>		8	Cords		
	<i>Red Maple</i>		4	Cords		

DESCRIPTION OF TIMBER BY PAYMENT UNIT (PU), CON'T

PU	MARKET GROUP	PRODUCT	QUANTITY	UNIT	ACRES	ADVERTISE PRICE
11 con't	Mixed Spruce	Pulpwood	40	Cords		
	<i>White Spruce</i>		40	<i>Cords</i>		
12	Basswood	Sawtimber	2.1	MBF	31.9	\$5,275.05
	Balsam Fir	Pulpwood	62	Cords		
	Balsam Poplar		5	Cords		
	Mixed Aspen		834	Cords		
	<i>Quaking Aspen</i>		834	<i>Cords</i>		
	Mixed Hardwood		45	Cords		
	<i>Basswood</i>		18	<i>Cords</i>		
	<i>Green Ash</i>		4	<i>Cords</i>		
	<i>Ironwood</i>		5	<i>Cords</i>		
	<i>Sugar Maple</i>		18	<i>Cords</i>		
	Mixed Spruce		29	Cords		
	<i>White Spruce</i>		29	<i>Cords</i>		
	N. White Cedar		134	Cords		
13	Red Maple	Sawtimber	2.1	MBF	39.0	\$4,980.55
	Balsam Fir	Pulpwood	65	Cords		
	Balsam Poplar		121	Cords		
	Mixed Aspen		303	Cords		
	<i>Quaking Aspen</i>		303	<i>Cords</i>		
	Mixed Hardwood		131	Cords		
	<i>Black Ash</i>		23	<i>Cords</i>		
	<i>Green Ash</i>		50	<i>Cords</i>		
	<i>Paper Birch</i>		4	<i>Cords</i>		
	<i>Red Maple</i>		54	<i>Cords</i>		
	Mixed Spruce		168	Cords		
	<i>Black Spruce</i>		3	<i>Cords</i>		
	<i>White Spruce</i>		165	<i>Cords</i>		
N. White Cedar		237	Cords			
TOTAL:			9.5	MBF		
TOTAL:			7,295	Cords		

Sale Specific Conditions & Requirements

Sale Name: DI Drumming on Drummond

Sale Number: 45-005-24 Seq#: 2

1 - Sale Area

1.2 - Boundaries

1.2.1 - Painted boundaries (9/19)

The sale boundary is marked and identified by blue and red paint. Exterior sale boundary lines against private property are marked with blue paint. Exterior sale boundary lines against state are marked with red paint. Retention patches are marked with red paint; no harvesting activities may occur within these areas. The painted boundary line trees are not Included Timber and are to be protected.

2 - Timber Specifications

2.1 - Included Timber

2.1.1 - Clearcut unit(s) with unmerchantable trees (6/14)

Within Payment Unit(s) 3, 4, 6 & 8-11, cut all trees that are two (2) inches or more at DBH, except do not cut cedar, oak, hemlock, pine, and yellow birch.

Within Payment Unit(s) 1, 2, 5 & 7, cut all deciduous trees that are two (2) inches or more at DBH. In addition, cut all conifer trees that are four (4) inches or more at DBH, except do not cut cedar, oak, pine, yellow birch, & hemlock. Furthermore, within Payment Unit 5, leave one healthy representative tree every 75 feet.

Within Payment Unit(s) 12 & 13, cut all deciduous trees that are two (2) inches or more at DBH. In addition, cut all conifer trees that are four (4) inches or more at DBH, except do not cut white pine.

Special protection areas identified in accordance with condition 3.4.3, within clearcutting unit boundaries, are not Included Timber and are to be protected.

2.1.9 - Harvest exception (12/08)

Do not cut any cedar trees other than those that are necessary to remove in order to operate within the sale area. Every effort must be made to preserve the existing cedar and to leave an intact stand upon sale completion. All cut cedar shall be piled separately by products and scaled in the woods unless other scaling arrangements are agreed to by the Unit Manager or his/her representative. Stumpage price for cedar shall be \$20.00 per cord for posts and pulpwood.

2.1.15 - Hazard trees near roads (11/20)

Cut and remove all standing dead trees within 50 feet of the cleared portion of South Maxton Road. These trees must be scattered back into the Sale Area.

3 - Payments

3.3 - Pre-measured Sales

3.3.4 - Dividing payment units (7/14)

Payment Unit(s) 1-13, may be divided at the request of the Purchaser and upon approval of the Unit Manager. Dividing Payment Units is a contract modification which requires a Timber Sale Contract Amendment. There will be only one division per Payment Unit.

3.4 - Damaged Timber

3.4.3 - Special Protection Areas (8/11)

The Purchaser shall protect special protection areas from damage by the Purchaser's operations. Special protection areas are alvar, designated on the Timber Sale Map as 'G0' and 'F1'. The Purchaser shall not operate machinery within the special protection areas. The Purchaser shall not deck wood or use the openings as landings.

4 - Transportation

4.1 - Construction

4.1.3 - Slash and earthen piles (8/04)

Piles or windrows of earth along roads and landings that have been widened or constructed shall be leveled. Slash from road maintenance or construction, including stumps, shall be dispersed throughout the sale.

4.1.6 - Road construction (4/24)

Construction of new roads or improvements of existing roads shall be done in such a way as to minimize the environmental and visual impacts. Merchantable trees shall be cut and utilized unless otherwise directed. Non-merchantable trees shall be severed and laid flat on the ground. Slash shall be scattered, and not left in windrows and kept a minimum of 10 feet back from the road edge. Stumps shall be set upright, not left on edge, and be moved at least 10 feet away from the road edge. Disturbed soil shall be feathered into the woods and not left in berms or windrows.

4.1.7 - Road closure (10/11)

All new roads built into the sale must be blocked to vehicle traffic upon completion of the sale. Overgrown roads that are reopened shall be considered new roads. In general, this will require constructing double earthen berms at strategic locations. Stumps and brush must be placed along the remainder of the trail. These roads must be rendered impassable to cars and trucks. All stumps from road building and landing construction must be reserved to block any newly constructed roads upon completion of the sale. These stumps must be scattered along the road system to prohibit vehicular movement. Temporary berms may be required if no sale activity occurs for 30 or more consecutive days. Contact the Sale Administrator for specific details of design and placement.

4.2 - Maintenance

4.2.1 - Hauling restriction (12/08)

Hauling may be restricted on forest roads by the Unit Manager or his/her representative. The restriction may occur during wet weather conditions.

4.2.2 - Fill material (4/07)

To maintain roads, fill material may be needed in areas where "holes" exist or may be expected to develop. This fill material should be placed before trucking begins. Contact the Sale Administrator regarding the availability of onsite sand or gravel from adjacent State-owned lands.

4.2.4 - Grading (10/16)

For completion of the sale, state forest roads must be graded. In general, this will require a road grader or bulldozer to shape up the roads after forest products have been hauled off site. This includes cleaning of drainage areas, grading, crowning and filling with gravel, if necessary. The grading equipment to be used must be approved by the Unit Manager or his/her representative.

4.2.5 - Two wheel drive condition (2/04)

All existing trail roads on and adjacent to the sale area must be passable by two-wheel drive traffic for the duration of the sale.

4.4 - Access

4.4.3 - Access gate (12/08)

The access gate must be locked at all times. This is to prevent someone other than the Purchaser from going through the gate and being locked in.

5 - Operations

5.2 - Conduct of Operations

5.2.1 - Slash

5.2.1.8 - Slash height (12/08)

No slash or tree tops may exceed 24 inches in height. Except in piles designated for hare and grouse habitat within Payment Units 3, 5, 10 & 12 (see spec 5.2.4.2).

5.2.2 - Hazard Trees/Snags

5.2.2.1 - Den trees (10/16)

Obvious hollow and/or den trees shall be protected and left standing unless they are a safety hazard.

5.2.3 - Operating Restrictions

5.2.3.2 - Operating restrictions (9/11)

Within Payment Unit(s) 3, 4, 7-10 & 12, unless changed by written agreement, cutting, skidding, and hauling are not permitted during the period of September 15 to January 1. This restriction is in place to provide safe and undisturbed access for hunters within the GEMS.

5.2.4 - Dead and Down Creation

5.2.4.2 - Dead and down creation, hare and grouse (1/14)

To improve habitat for snowshoe hare, grouse, and other species, the Purchaser is to leave one pile of slash on the ground for every two acres within Payment Units 3, 5, 10 & 12. They should be scattered throughout the sale or positioned per the Sale Administrator's instructions. These piles should be approximately six feet high and twelve feet in diameter.

5.2.4.3 - Dead and down creation, dead trees (6/07)

Except as provided for in General Condition and Requirement 5.2.2, no dead trees, standing or down, are to be cut, skidded, or processed. There is an exception in Payment Unit 1, where dead trees can be cut along South Maxton Road (see spec 2.1.15).

5.2.22 - Operating Caution

5.2.22.1 - Operating caution (6/11)

It is recommended, but not required, that within Payment Unit(s) 2-13, cutting, skidding, and hauling occur during dry summer or frozen winter conditions. The reason for the recommendation is because wet ground conditions.

5.2.32 - Decking/landing restoration (9/13)

All decking and landing areas must have the surface area restored to a condition equal to or better than before. This is to ensure the proper regeneration of the stand. Wood debris, chips and "cookies" from trimmings must be removed or scattered away from landing and loading areas and may not be windrowed on the edge.

5.2.37 - No decking areas (12/08)

No decking is allowed within 50 feet of South Maxton Road or East Colton Bay Road without permission of the county road commission.

5.2.38 - No decking against live trees (2/04)

Cut products may not be decked against unmarked or designated leave trees.

5.2.41 - Snowmobile trail protection (9/11)

The snowmobile trail is shown on the Timber Sale Map. Do not cut or damage posts with orange trail markers or traffic control signs. If the trail is used, it must be maintained and restored to a condition equal to or better than before the sale. The road maintenance/restoration must be done prior to December 1. If the trail is used for hauling, it must be graded to the satisfaction of the Unit Manager or his/her representative prior to December 1. If the trail road is to be used for hauling during the snowmobile season, then a snow-covered base must be left on the trail. The snowmobile trail may only be crossed at right angles. Maintain a 20-foot-wide slash, debris, and rut free zone daily using the snowmobile trail as the centerline. No decking of forest products will be permitted along the snowmobile trail during snowmobile season (approximately December 1 to March 31). All stumps within 5 feet of the snowmobile trail must be cut at ground level.

5.8 - Protection of Endangered Species

5.8.5 - Protection of raptor nests (3/13)

All trees with raptor nests will be protected if found during harvesting operations. Notification will be made to the Unit Manager or his/her representative who will notify the Wildlife Biologist so an on-site evaluation and recommendation can be made, if necessary.

6 - Safety and Fire Prevention

6.2 - Signing

6.2.1 - Road posting (10/20)

The Purchaser is responsible for posting and maintaining caution signs on South Maxton Road and East Colton Bay Road prior to beginning operations. The road must be posted at appropriate distances from the Sale Area to warn of logging activity and

truck traffic. Signs must be removed when harvest operations are suspended or completed. The Purchaser will provide these signs.

6.2.2 - Snowmobile trail posting (10/20)

The Purchaser is responsible for posting and maintaining caution signs on the snowmobile trail prior to beginning operations during the snowmobile season (approximately December 1 to March 31). The trail must be posted at appropriate distances from the Sale Area to warn of logging activity and truck traffic. Signs must be removed when harvest operations are suspended or completed. The Purchaser will provide these signs.



TIMBER SALE MAP

This information provided by authority of Part 525, 1994 PA 451, as amended.

Sale Number 45-005-24	Date 08/26/2024	
Scale 1:15,840	Page 1	Of 6

Forest Management Unit Sault Ste Marie Mgt Unit	County Chippewa	Mapped By: Contractor/Sault Unit
		Cruised By: Contractor/Sault Unit

Township 42N / 43N	Range 06E / 07E	Section(s) and Subdivision(s)	Sec. 6 W1/2NW,E1/2SE; SWNW,NENE,SW,SESE; Sec. 3 SENW,NWNE,S1/2NE,NWSE; Sec. 31 SWSW; Sec. 35 SWSE; Sec. 36 S1/2SW; Sec. 5 W1/2SW; Sec. 1 NW,NWNE,S1/2NE,W1/2SW; Sec. 10 SENE,SE; Sec. 11 E1/2NE; Sec. 12 NWNW,N1/2SW,SESW,NWSE; Sec. 2
-----------------------	--------------------	----------------------------------	----------------------------------------------------------------------------------------------------------------------------------------------------------------------------------------------------------------------------------------------

Cover Type			
A = Aspen	J = Jack Pine	O = Oak	U = Upland Brush
B = Paper Birch	K = Rock	P = Lowland Poplar	UM = Upland Mix Forest
C = Cedar	L = Lowland Brush	Q = Mixed Swamp Conifer	V = Bog or Marsh
D = Treed Bog	LM = Lowland Mix Forest	R = Red Pine	W = White Pine
E = Swamp Hardwoods	M = Maple, Beech, Birch	S = Black Spruce	X = Non Stocked
F = Spruce/Fir	MC = Mixed Conifer	T = Tamarack	Y = Sand
G = Grass	MD = Mixed Deciduous	Z = Water	
H = Hemlock	N = Marsh		

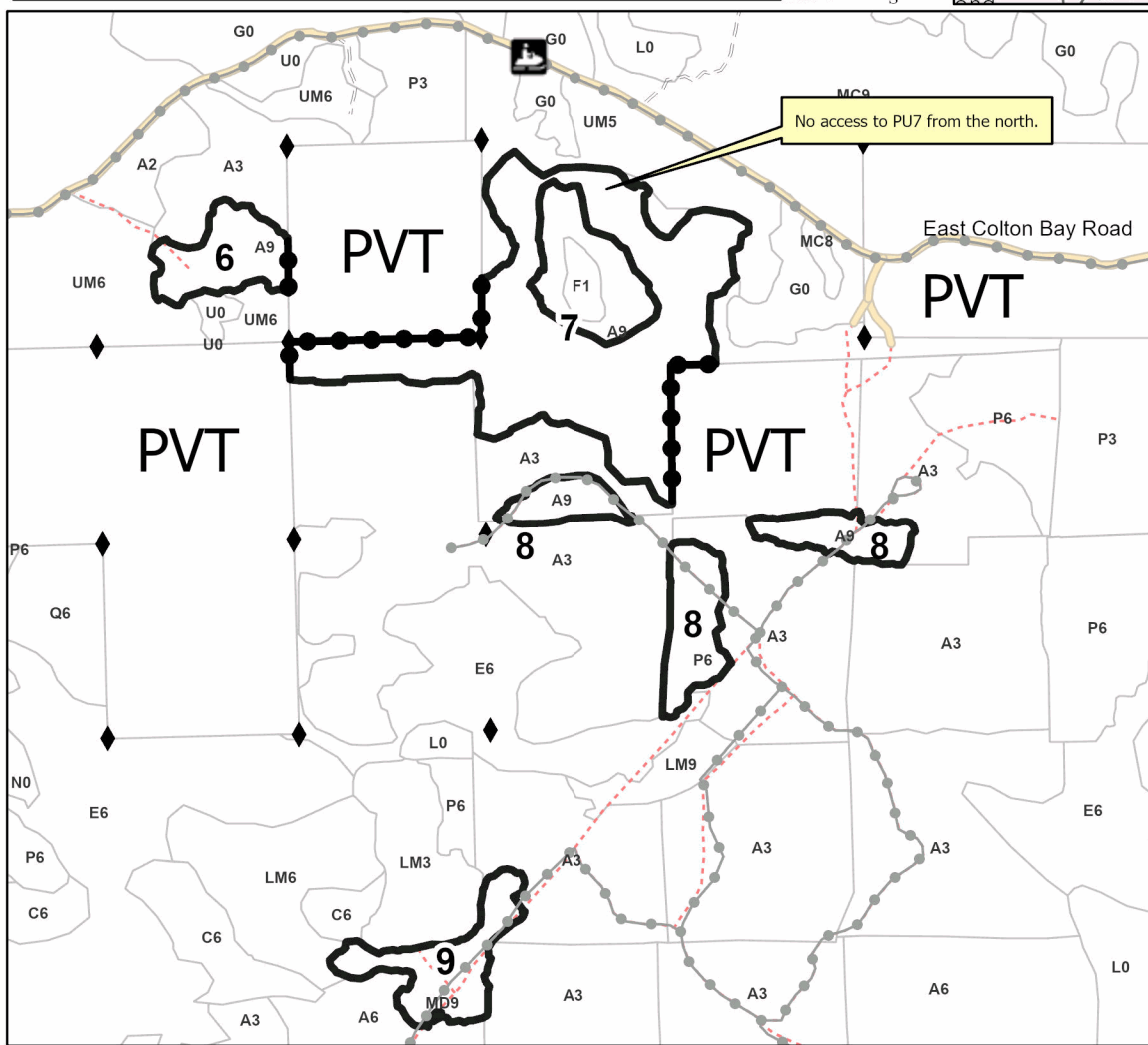

Density	
0 = Non Stocked	5 = Pole Timber Medium
1 = Seedling Sapling Poor	6 = Pole Timber Well
2 = Seedling Sapling Medium	7 = Saw Timber Poor
3 = Seedling Sapling Well	8 = Saw Timber Medium
4 = Pole Timber Poor	9 = Saw Timber Well

Locator Map (1:200,000)



PU #	Acres	PU #	Acres	PU #	Acres
1	9.7	6	9.6	11	26.1
2	14.1	7	58.4	12	31.9
3	33.9	8	19.7	13	39
4	20.3	9	11.6		
5	28	10	27.3		

DI Drumming on Drummond
329.6 Acres



Legend

- Against State (Red)
- Stand
- Private Line (Blue)
- Recreational Trail
- Forest Access Route
- Administrative Access Only
- Non-DNR Road
- Survey Grade Corner

Use QR Code to open Map in App





TIMBER SALE MAP

This information provided by authority of Part 525, 1994 PA 451, as amended.

Sale Number
45-005-24

Date
08/26/2024

Forest Management Unit
Sault Ste Marie Mgt Unit

County
Chippewa

Mapped By: Contractor/Sault Unit
Cruised By: Contractor/Sault Unit

Scale
1:15,840

Page
2

Of
6

Township 42N / 43N Range 06E / 07E Section(s) and Subdivision(s) Sec. 6 W1/2NW,E1/2SE; SWNW,NENE,SW,SESE; Sec. 3 SENW,NWNE,S1/2NE,NWSE; Sec. 31 SWSW; Sec. 35 SWSE; Sec. 36 S1/2SW; Sec. 5 W1/2SW; Sec. 1 NW,NWNE,S1/2NE,W1/2SW; Sec. 10 SENE,SE; Sec. 11 E1/2NE; Sec. 12 NWNW,N1/2SW,SESW,NWSE; Sec. 2

Cover Type

A = Aspen	J = Jack Pine	O = Oak	U = Upland Brush
B = Paper Birch	K = Rock	P = Lowland Poplar	UM = Upland Mix Forest
C = Cedar	L = Lowland Brush	Q = Mixed Swamp Conifer	V = Bog or Marsh
D = Treed Bog	LM = Lowland Mix Forest	R = Red Pine	W = White Pine
E = Swamp Hardwoods	M = Maple, Beech, Birch	S = Black Spruce	X = Non Stocked
F = Spruce/Fir	MC = Mixed Conifer	T = Tamarack	Y = Sand
G = Grass	MD = Mixed Deciduous	Z = Water	
H = Hemlock	N = Marsh		

Density

0 = Non Stocked	5 = Pole Timber Medium
1 = Seedling Sapling Poor	6 = Pole Timber Well
2 = Seedling Sapling Medium	7 = Saw Timber Poor
3 = Seedling Sapling Well	8 = Saw Timber Medium
4 = Pole Timber Poor	9 = Saw Timber Well

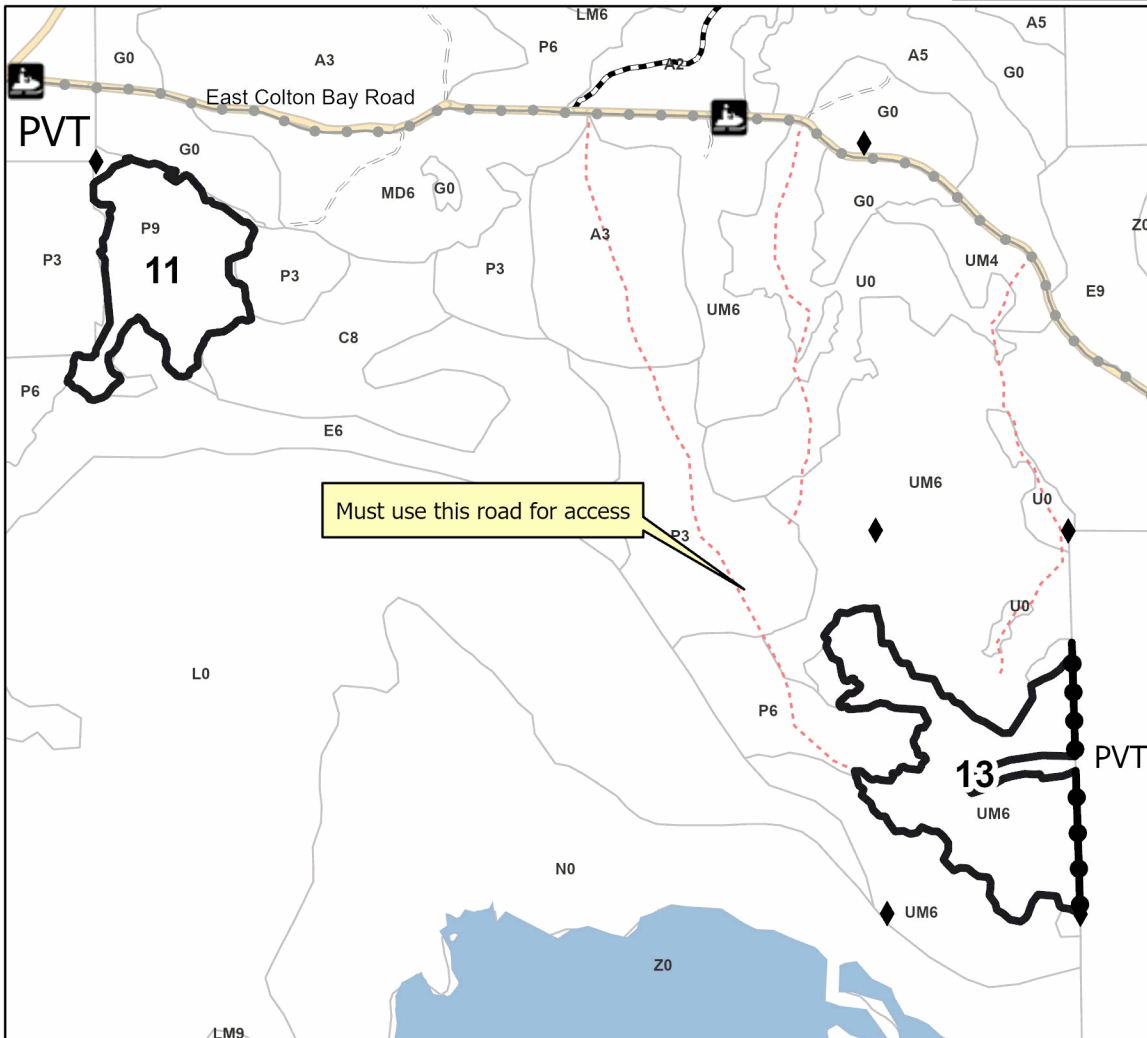

Locator Map (1:200,000)



DI Drumming on Drummond

329.6 Acres

PU #	Acres	PU #	Acres	PU #	Acres
1	9.7	6	9.6	11	26.1
2	14.1	7	58.4	12	31.9
3	33.9	8	19.7	13	39
4	20.3	9	11.6		
5	28	10	27.3		



Must use this road for access

Legend

- Against State (Red)
- Stand
- Private Line (Blue)
- Recreational Trail
- Primary Forest Road
- Forest Access Route
- Administrative Access Only
- Non-DNR Road
- Survey Grade Corner

Use QR Code to open Map in App





TIMBER SALE MAP

This information provided by authority of Part 525, 1994 PA 451, as amended.

Sale Number
45-005-24

Date
08/26/2024

Forest Management Unit	County	Mapped By: Contractor/Sault Unit	Scale	Page	Of
Sault Ste Marie Mgt Unit	Chippewa	Cruised By: Contractor/Sault Unit	1:10,000	3	6

Township	Range	Section(s) and Subdivision(s)	Sec. 6 W1/2NW,E1/2SE; SWNW,NENE,SW,SESE; Sec. 3 SENW,NWNE,S1/2NE,NWSE; Sec. 31 SWSW; Sec. 35 SWSE; Sec. 36 S1/2SW; Sec. 5 W1/2SW; Sec. 1 NW,NWNE,S1/2NE,W1/2SW; Sec. 10 SENE,SE; Sec. 11 E1/2NE; Sec. 12 NWNW,N1/2SW,SESW,NWSE; Sec. 2
42N / 43N	06E / 07E		

Cover Type			
A = Aspen	J = Jack Pine	O = Oak	U = Upland Brush
B = Paper Birch	K = Rock	P = Lowland Poplar	UM = Upland Mix Forest
C = Cedar	L = Lowland Brush	Q = Mixed Swamp Conifer	V = Bog or Marsh
D = Treed Bog	LM = Lowland Mix Forest	R = Red Pine	W = White Pine
E = Swamp Hardwoods	M = Maple, Beech, Birch	S = Black Spruce	X = Non Stocked
F = Spruce/Fir	MC = Mixed Conifer	T = Tamarack	Y = Sand
G = Grass	MD = Mixed Deciduous	Z = Water	
H = Hemlock	N = Marsh		

Density	
0 = Non Stocked	5 = Pole Timber Medium
1 = Seedling Sapling Poor	6 = Pole Timber Well
2 = Seedling Sapling Medium	7 = Saw Timber Poor
3 = Seedling Sapling Well	8 = Saw Timber Medium
4 = Pole Timber Poor	9 = Saw Timber Well

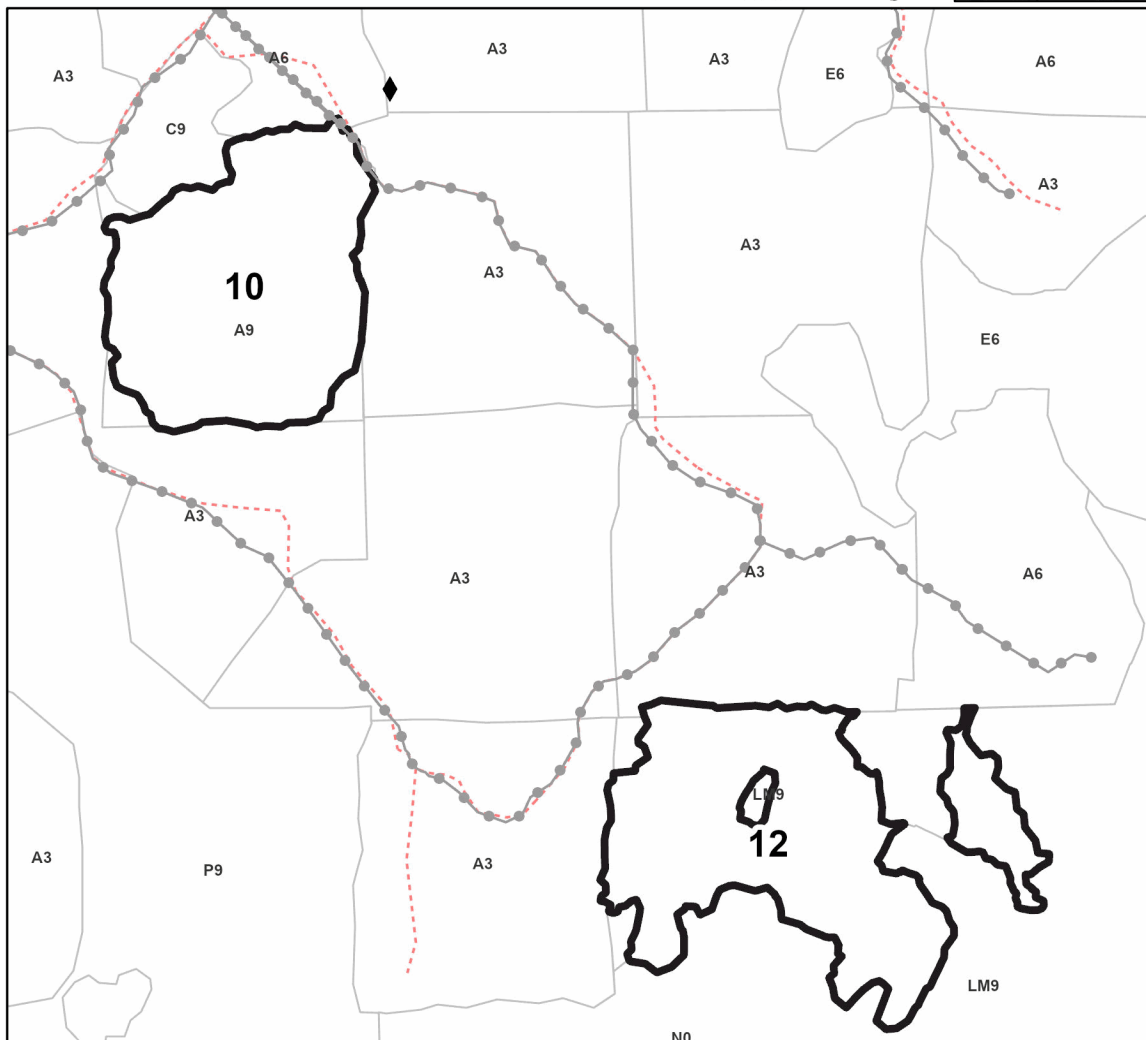

Locator Map (1:200,000)



PU #	Acres	PU #	Acres	PU #	Acres
1	9.7	6	9.6	11	26.1
2	14.1	7	58.4	12	31.9
3	33.9	8	19.7	13	39
4	20.3	9	11.6		
5	28	10	27.3		

DI Drumming on Drummond

329.6 Acres



Legend

- Against State (Red)
- Stand
- Recreational Trail
- Administrative Access Only
- Survey Grade Corner

Use QR Code to open Map in App





TIMBER SALE MAP

This information provided by authority of Part 525, 1994 PA 451, as amended.

Sale Number 45-005-24	Date 08/26/2024
Scale 1:10,000	Page 4
	Of 6

Forest Management Unit Sault Ste Marie Mgt Unit	County Chippewa	Mapped By: Contractor/Sault Unit
		Cruised By: Contractor/Sault Unit

Township 42N / 43N	Range 06E / 07E	Section(s) and Subdivision(s)	Sec. 6 W1/2NW,E1/2SE; SWNW,NENE,SW,SESE; Sec. 3 SENW,NWNE,S1/2NE,NWSE; Sec. 31 SWSW; Sec. 35 SWSE; Sec. 36 S1/2SW; Sec. 5 W1/2SW; Sec. 1 NW,NWNE,S1/2NE,W1/2SW; Sec. 10 SENE,SE; Sec. 11 E1/2NE; Sec. 12 NWNW,N1/2SW,SESW,NWSE; Sec. 2
-----------------------	--------------------	----------------------------------	----------------------------------------------------------------------------------------------------------------------------------------------------------------------------------------------------------------------------------------------

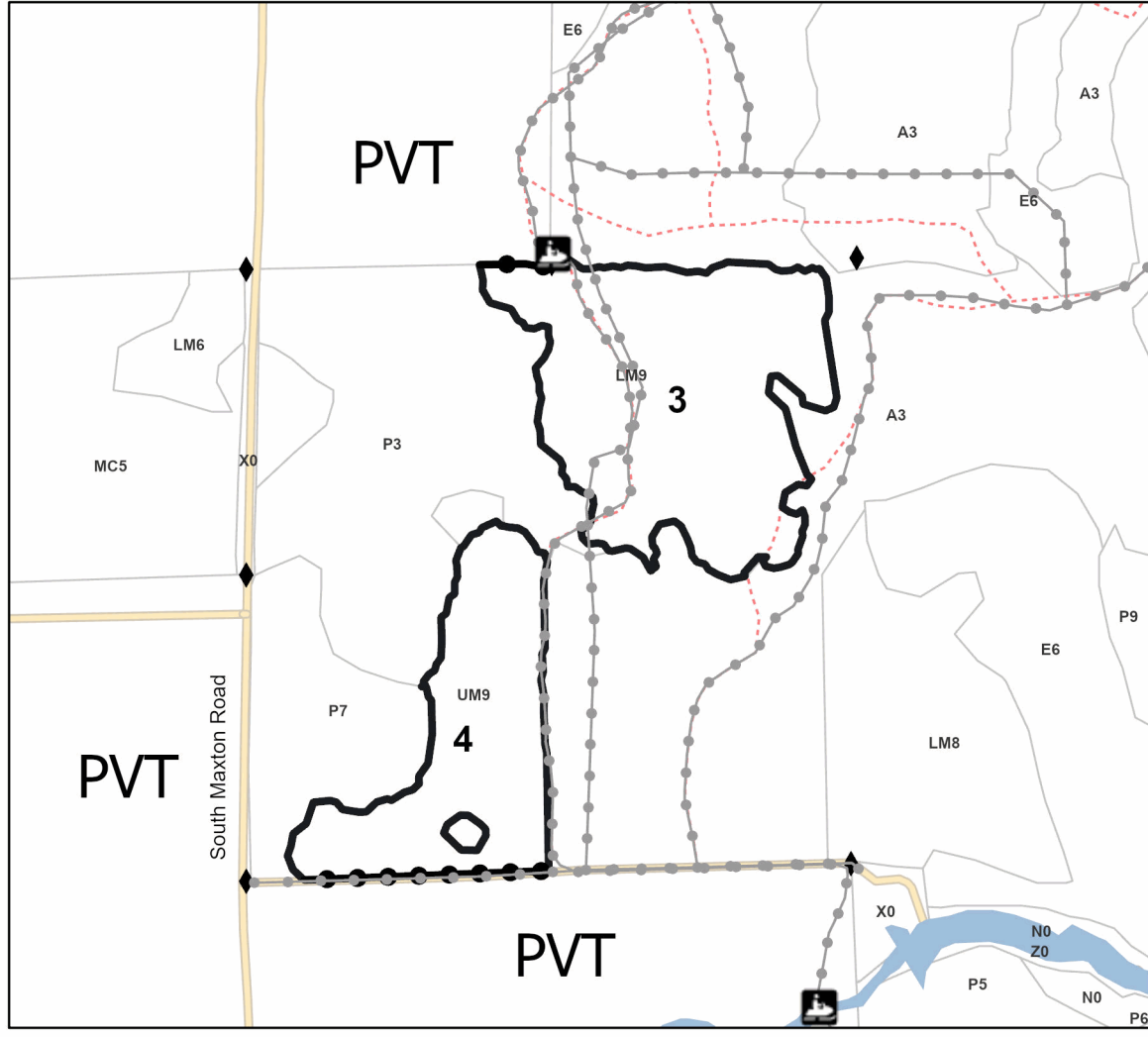

Cover Type			
A = Aspen	J = Jack Pine	O = Oak	U = Upland Brush
B = Paper Birch	K = Rock	P = Lowland Poplar	UM = Upland Mix Forest
C = Cedar	L = Lowland Brush	Q = Mixed Swamp Conifer	V = Bog or Marsh
D = Treed Bog	LM = Lowland Mix Forest	R = Red Pine	W = White Pine
E = Swamp Hardwoods	M = Maple, Beech, Birch	S = Black Spruce	X = Non Stocked
F = Spruce/Fir	MC = Mixed Conifer	T = Tamarack	Y = Sand
G = Grass	MD = Mixed Deciduous	Z = Water	
H = Hemlock	N = Marsh		

Density	
0 = Non Stocked	5 = Pole Timber Medium
1 = Seedling Sapling Poor	6 = Pole Timber Well
2 = Seedling Sapling Medium	7 = Saw Timber Poor
3 = Seedling Sapling Well	8 = Saw Timber Medium
4 = Pole Timber Poor	9 = Saw Timber Well

PU #	Acres	PU #	Acres	PU #	Acres
1	9.7	6	9.6	11	26.1
2	14.1	7	58.4	12	31.9
3	33.9	8	19.7	13	39
4	20.3	9	11.6		
5	28	10	27.3		

DI Drumming on Drummond
329.6 Acres

Locator Map (1:200,000)



Legend

- Against State (Red)
- Stand
- Private Line (Blue)
- Recreational Trail
- Administrative Access Only
- Non-DNR Road
- Survey Grade Corner

Use QR Code to open Map in App





TIMBER SALE MAP

This information provided by authority of Part 525, 1994 PA 451, as amended.

Sale Number
45-005-24

Date
08/26/2024

Forest Management Unit
Sault Ste Marie Mgt Unit

County
Chippewa

Mapped By: Contractor/Sault Unit
Cruised By: Contractor/Sault Unit

Scale
1:15,840

Page
5 Of
6

Township 42N / 43N Range 06E / 07E Section(s) and Subdivision(s) Sec. 6 W1/2NW,E1/2SE; SWNW,NENE,SW,SESE; Sec. 3 SENW,NWNE,S1/2NE,NWSE; Sec. 31 SWSW; Sec. 35 SWSE; Sec. 36 S1/2SW; Sec. 5 W1/2SW; Sec. 1 NW,NWNE,S1/2NE,W1/2SW; Sec. 10 SENE,SE; Sec. 11 E1/2NE; Sec. 12 NWNW,N1/2SW,SESW,NWSE; Sec. 2

Cover Type

A = Aspen	J = Jack Pine	O = Oak	U = Upland Brush
B = Paper Birch	K = Rock	P = Lowland Poplar	UM = Upland Mix Forest
C = Cedar	L = Lowland Brush	Q = Mixed Swamp Conifer	V = Bog or Marsh
D = Treed Bog	LM = Lowland Mix Forest	R = Red Pine	W = White Pine
E = Swamp Hardwoods	M = Maple, Beech, Birch	S = Black Spruce	X = Non Stocked
F = Spruce/Fir	MC = Mixed Conifer	T = Tamarack	Y = Sand
G = Grass	MD = Mixed Deciduous	Z = Water	
H = Hemlock	N = Marsh		

Density

0 = Non Stocked	5 = Pole Timber Medium
1 = Seedling Sapling Poor	6 = Pole Timber Well
2 = Seedling Sapling Medium	7 = Saw Timber Poor
3 = Seedling Sapling Well	8 = Saw Timber Medium
4 = Pole Timber Poor	9 = Saw Timber Well

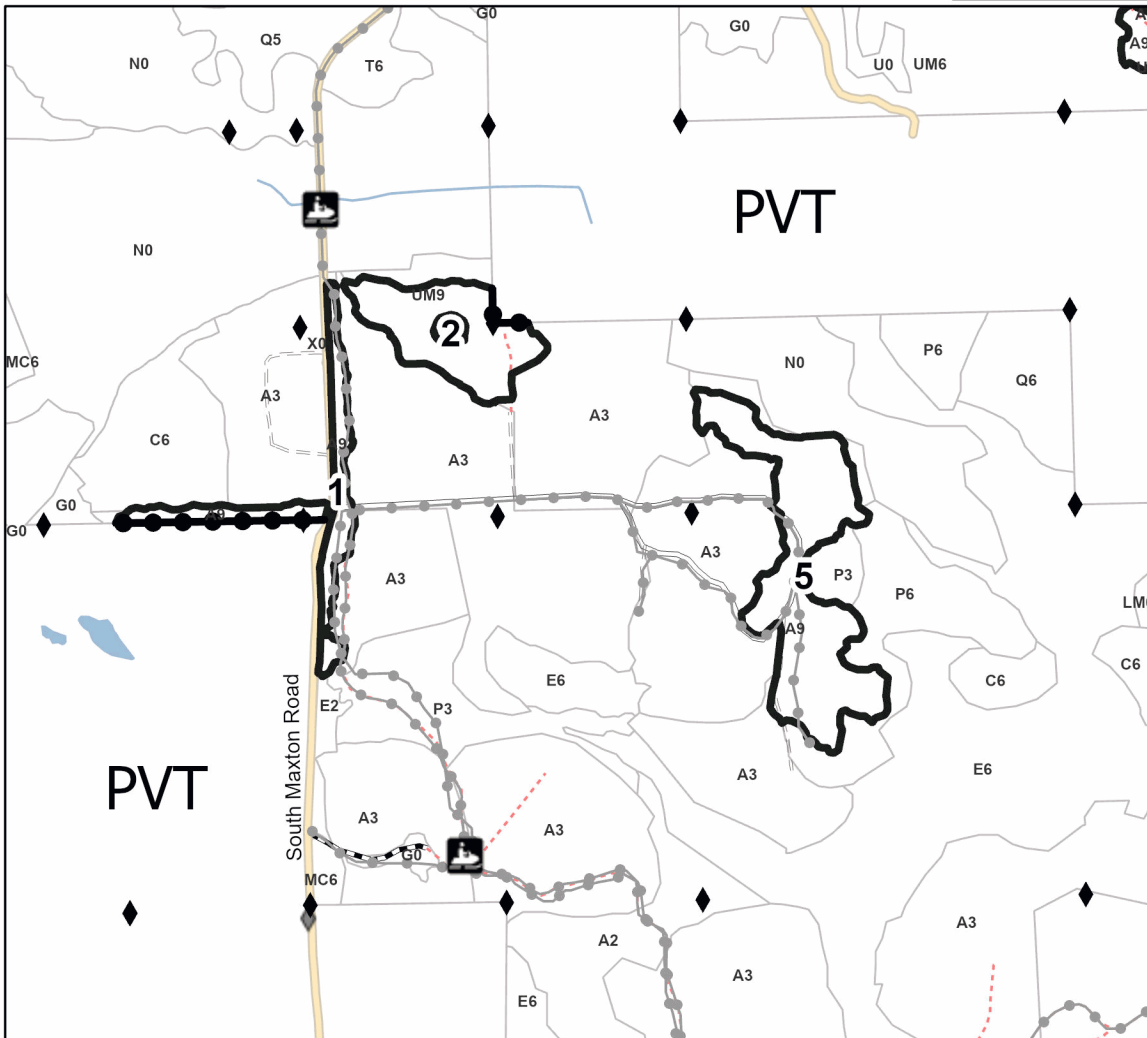
Locator Map (1:200,000)



DI Drumming on Drummond
329.6 Acres

PU #	Acres	PU #	Acres	PU #	Acres
1	9.7	6	9.6	11	26.1
2	14.1	7	58.4	12	31.9
3	33.9	8	19.7	13	39
4	20.3	9	11.6		
5	28	10	27.3		

0 0.25 0.5 1 Miles



Legend

- Recreational Trail
- Survey Grade Corner
- Field Grade Corner
- Private Line (Blue)
- Against State (Red)
- Primary Forest Road
- Secondary Forest Road
- Forest Access Route
- Administrative Access Only
- Non-DNR Road
- Stand

Use QR Code to open Map in App





TIMBER SALE MAP

This information provided by authority of Part 525, 1994 PA 451, as amended.

Sale Number 45-005-24	Date 08/26/2024
Scale 1:46,948	Page 6
	Of 6

Forest Management Unit Sault Ste Marie Mgt Unit	County Chippewa	Mapped By: Contractor/Sault Unit
		Cruised By: Contractor/Sault Unit

Township 42N / 43N Range 06E / 07E Section(s) and Subdivision(s) Sec. 6 W1/2NW,E1/2SE; SWNW,NENE,SW,SESE; Sec. 3 SENW,NWNE,S1/2NE,NWSE; Sec. 31 SWSW; Sec. 35 SWSE; Sec. 36 S1/2SW; Sec. 5 W1/2SW; Sec. 1 NW,NWNE,S1/2NE,W1/2SW; Sec. 10 SENE,SE; Sec. 11 E1/2NE; Sec. 12 NWNW,N1/2SW,SESW,NWSE; Sec. 2

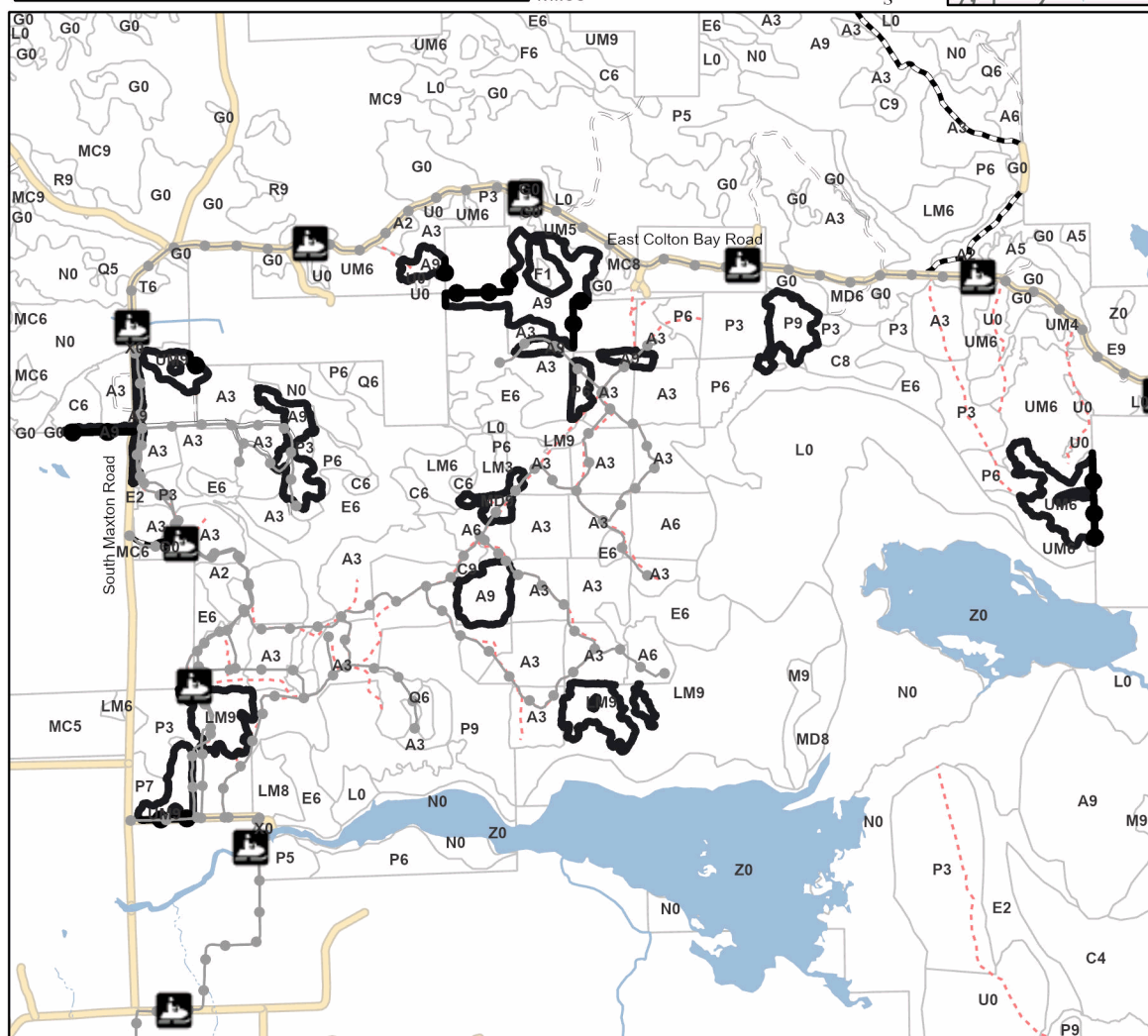
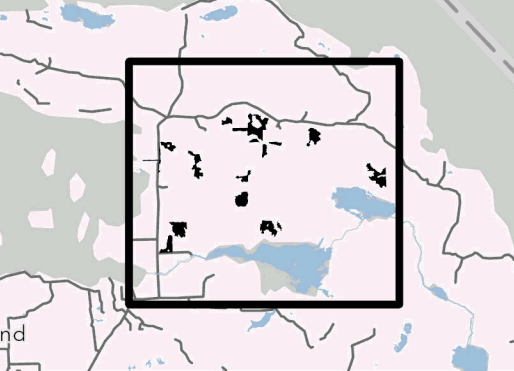
Cover Type			
A = Aspen	J = Jack Pine	O = Oak	U = Upland Brush
B = Paper Birch	K = Rock	P = Lowland Poplar	UM = Upland Mix Forest
C = Cedar	L = Lowland Brush	Q = Mixed Swamp Conifer	V = Bog or Marsh
D = Treed Bog	LM = Lowland Mix Forest	R = Red Pine	W = White Pine
E = Swamp Hardwoods	M = Maple, Beech, Birch	S = Black Spruce	X = Non Stocked
F = Spruce/Fir	MC = Mixed Conifer	T = Tamarack	Y = Sand
G = Grass	MD = Mixed Deciduous	Z = Water	
H = Hemlock	N = Marsh		

Density	
0 = Non Stocked	5 = Pole Timber Medium
1 = Seedling Sapling Poor	6 = Pole Timber Well
2 = Seedling Sapling Medium	7 = Saw Timber Poor
3 = Seedling Sapling Well	8 = Saw Timber Medium
4 = Pole Timber Poor	9 = Saw Timber Well

PU #	Acres	PU #	Acres	PU #	Acres
1	9.7	6	9.6	11	26.1
2	14.1	7	58.4	12	31.9
3	33.9	8	19.7	13	39
4	20.3	9	11.6		
5	28	10	27.3		

DI Drumming on Drummond
329.6 Acres

Locator Map (1:200,000)



Legend

- Against State (Red)
- Stand
- Private Line (Blue)
- Recreational Trail
- Primary Forest Road
- Secondary Forest Road
- Forest Access Route
- Administrative Access Only
- Non-DNR Road

Use QR Code to open Map in App



TIMBER SALE INFORMATION

GNA2 Grouper (45-804-24)

T46N, R06W, SEC. 21; T46N, R06W, SEC. 22; T46N, R06W, SEC. 27; T46N, R06W, SEC. 28; T46N, R06W, SEC. 33; T46N, R06W, SEC. 34.

SALE NOTE: This is a winter only GNA sale off of M-28.

There are no hauling restrictions during breakup. Payment Units 1-4 will be accessed by a wet, winter only road that will need to be frozen in.

Access may be through other public land.

A timber sale contract for this lump sum, sealed bid timber sale will be awarded to the responsible bidder offering the highest sealed bid price. All units of volume listed below were estimated using the Inventory Manager computer program and the new Michigan taper model. Bids must be at or above the following advertised price for each product and species:

<u>PRODUCTS & SPECIES</u>	<u>ESTIMATED UNITS*</u>	<u>ADVERTISED PRICE</u>
Sawtimber		
Basswood	9.6 MBF	\$ 69.00 / MBF
Red Maple	16.6 MBF	\$ 53.00 / MBF
Sugar Maple	7.8 MBF	\$ 209.00 / MBF
Pulpwood		
Balsam Fir	71 Cords	\$ 4.60 / Cord
Mixed Aspen	797 Cords	\$ 10.05 / Cord
Mixed Hardwood	698 Cords	\$ 8.95 / Cord
Mixed Spruce	42 Cords	\$ 3.05 / Cord

* The total volume is statistically estimated within plus (+) or minus (-) 15.08 percent. There are an estimated 1,688 cords on this timber sale, plus or minus 255 cords at the 95% confidence level. The estimated units are final and not subject to adjustment. Prospective bidders are urged to examine this timber and to make their own estimates of quantity and quality.

BOND AND PAYMENT SCHEDULE:

1. A bond in the amount of \$894.00 to insure faithful performance of the conditions of the contract will be deposited by the successful bidder within 21 days of the sale award.
2. Cutting in any sale or unit without the required advance payment would be considered a trespass.
3. Total payment must be paid in advance or according to the following schedule :
 - (a) Ten percent (10%) of the sale value must be paid within 21 days of the sale award.
 - (b) The 10% down payment will be credited towards the first unit cut.

(c) Payment for each of the following units must be made before cutting begins in that unit:

PAYMENT UNIT NUMBER	PERCENT OF TOTAL SALE VALUE
01	14.8%
02	14.7%
03	10.3%
04	15.6%
05	7.1%
06	12.1%
07	6.9%
08	11.9%
09	6.6%

4. If no cutting takes place, the 10% down payment will not be refunded.
5. Operations on the contract issued will terminate on 06/30/2028.

SALE STATISTICS

Volumes were calculated in cubic feet using the Michigan taper model. Cubic foot volume includes all wood inside bark for the product indicated. For display purposes, cubic feet were converted to cords and MBF using a simple conversion factor, e.g. 79 cubic feet per cord and 185 cubic feet per MBF. The cubic foot volumes are precise; the cords and MBF volumes are not. Cubic foot volume cannot be directly converted to cords or boards with precision.

SALE VOLUMES

The total estimated sale volume may not equal the sum of the species/products due to the nature of statistical calculations associated with double sampling methodology.

VOLUME			STATISTICAL RANGE IN CORDS	
TOTAL CUBIC FEET	TOTAL CORDS	PERCENT ERROR	MINIMUM	MAXIMUM
133,355	1,688	15.08%	1,433	1,943

VDU VOLUMES

A VDU is a Volume Determination Unit. Volumes and their associated statistics are calculated at the VDU level and summarized to the sale level. There is often a one to one relationship between a VDU and a Payment Unit, but not always, depending on the cruise design. Refer to the VDU TO PAYMENT UNIT table.

	VOLUME			RANGE IN CORDS	
VDU	TOTAL CUBIC FEET	TOTAL CORDS	PERCENT ERROR	MINIMUM	MAXIMUM
4	58,082	735	26.42%	541	929
5	9,502	120	59.27%	49	192
21	21,231	269	35.93%	172	365
22	21,359	270	24.30%	205	336
49	23,181	293	35.51%	189	398
TOTAL:	133,355	1,688		1,156	2,220

VDU TO PAYMENT UNIT

When a VDU is associated with more than one Payment Unit (PU), the VDU volumes are assigned to the PU based on acres of the VDU within the PU.

VDU	VDU ACRES	PU	PU ACRES
4	78.9	5	14.9
		6	25.0
		7	14.3
		8	24.7
5	26.3	9	26.3
21	16.0	4	16.0
22	4.8	1	4.8
49	70.6	2	41.5
		3	29.1
TOTAL:	196.6		196.6

DESCRIPTION OF TIMBER BY PAYMENT UNIT (PU)

PU	MARKET GROUP	PRODUCT	QUANTITY	UNIT	ACRES	ADVERTISE PRICE
1	Balsam Fir Mixed Aspen <i>Quaking Aspen</i> Mixed Hardwood <i>Red Maple</i> <i>Sugar Maple</i>	Pulpwood	1 211 211 58 11 47	Cords Cords Cords Cords Cords Cords	4.8	\$2,644.25
2	Basswood Red Maple Sugar Maple Mixed Aspen <i>Balsam Poplar</i> <i>Quaking Aspen</i> Mixed Hardwood <i>Basswood</i> <i>Beech</i> <i>Black Ash</i> <i>Red Maple</i> <i>Sugar Maple</i> <i>White Ash</i>	Sawtimber Pulpwood	5.6 0.9 4.1 21 2 19 125 40 3 18 10 49 5	MBF MBF MBF Cords Cords Cords Cords Cords Cords Cords Cords Cords Cords	41.5	\$2,620.80
3	Basswood Red Maple Sugar Maple Mixed Aspen <i>Balsam Poplar</i> <i>Quaking Aspen</i> Mixed Hardwood <i>Basswood</i> <i>Beech</i> <i>Black Ash</i> <i>Red Maple</i> <i>Sugar Maple</i> <i>White Ash</i>	Sawtimber Pulpwood	4.0 0.6 2.8 15 2 13 89 28 2 13 7 35 4	MBF MBF MBF Cords Cords Cords Cords Cords Cords Cords Cords Cords Cords	29.1	\$1,840.30
4	Red Maple Mixed Aspen <i>B. T. Aspen</i> <i>Quaking Aspen</i> Mixed Hardwood <i>Beech</i> <i>Red Maple</i> <i>Sugar Maple</i> <i>White Ash</i>	Sawtimber Pulpwood	3.9 226 4 222 36 8 19 2 7	MBF Cords Cords Cords Cords Cords Cords Cords Cords	16.0	\$2,800.20
5	Red Maple Balsam Fir Mixed Aspen <i>Quaking Aspen</i> Mixed Hardwood <i>Beech</i> <i>Black Cherry</i> <i>Red Maple</i> <i>Sugar Maple</i> Mixed Spruce <i>Black Spruce</i> <i>White Spruce</i>	Sawtimber Pulpwood	2.1 8 52 52 65 1 4 58 2 7 1 6	MBF Cords Cords Cords Cords Cords Cords Cords Cords Cords Cords Cords	14.9	\$1,273.80
6	Red Maple Balsam Fir Mixed Aspen	Sawtimber Pulpwood	3.6 14 88	MBF Cords Cords	25.0	\$2,160.70

DESCRIPTION OF TIMBER BY PAYMENT UNIT (PU), CON'T

PU	MARKET GROUP	PRODUCT	QUANTITY	UNIT	ACRES	ADVERTISE PRICE
6 con't	<i>Quaking Aspen</i>	<i>Pulpwood</i>	88	<i>Cords</i>		
	Mixed Hardwood		110	Cords		
	<i>Beech</i>		2	<i>Cords</i>		
	<i>Black Cherry</i>		6	<i>Cords</i>		
	<i>Ironwood</i>		1	<i>Cords</i>		
	<i>Red Maple</i>		98	<i>Cords</i>		
	<i>Sugar Maple</i>		3	<i>Cords</i>		
	Mixed Spruce		12	Cords		
	<i>Black Spruce</i>		1	<i>Cords</i>		
	<i>White Spruce</i>		11	<i>Cords</i>		
7	Red Maple	Sawtimber	2.0	MBF	14.3	\$1,230.50
	Balsam Fir	Pulpwood	8	Cords		
	Mixed Aspen		50	Cords		
	<i>Quaking Aspen</i>		50	<i>Cords</i>		
	Mixed Hardwood		63	Cords		
	<i>Beech</i>		1	<i>Cords</i>		
	<i>Black Cherry</i>		4	<i>Cords</i>		
	<i>Red Maple</i>		56	<i>Cords</i>		
	<i>Sugar Maple</i>		2	<i>Cords</i>		
	Mixed Spruce		7	Cords		
	<i>Black Spruce</i>		1	<i>Cords</i>		
	<i>White Spruce</i>		6	<i>Cords</i>		
8	Red Maple	Sawtimber	3.5	MBF	24.7	\$2,136.40
	Balsam Fir	Pulpwood	14	Cords		
	Mixed Aspen		87	Cords		
	<i>Quaking Aspen</i>		87	<i>Cords</i>		
	Mixed Hardwood		109	Cords		
	<i>Beech</i>		2	<i>Cords</i>		
	<i>Black Cherry</i>		6	<i>Cords</i>		
	<i>Ironwood</i>		1	<i>Cords</i>		
	<i>Red Maple</i>		97	<i>Cords</i>		
	<i>Sugar Maple</i>		3	<i>Cords</i>		
	Mixed Spruce		12	Cords		
	<i>Black Spruce</i>		2	<i>Cords</i>		
	<i>White Spruce</i>		10	<i>Cords</i>		
9	Sugar Maple	Sawtimber	0.9	MBF	26.3	\$1,177.10
	Balsam Fir	Pulpwood	26	Cords		
	Mixed Aspen		47	Cords		
	<i>Quaking Aspen</i>		47	<i>Cords</i>		
	Mixed Hardwood		43	Cords		
	<i>Black Cherry</i>		3	<i>Cords</i>		
	<i>Paper Birch</i>		10	<i>Cords</i>		
	<i>Red Maple</i>		26	<i>Cords</i>		
	<i>Sugar Maple</i>		4	<i>Cords</i>		
	Mixed Spruce		4	Cords		
	<i>White Spruce</i>		4	<i>Cords</i>		
TOTAL:			34.0	MBF		
TOTAL:			1,608	Cords		

Sale Specific Conditions & Requirements

Sale Name: GNA2 Grouper

Sale Number: 45-804-24 Seq#: 2

1 - Sale Area

1.2 - Boundaries

1.2.1 - Painted boundaries (9/19)

The sale boundary and Payment Unit boundaries are marked and identified by orange paint. Exterior sale boundaries against USFS are marked with orange paint. Interior Payment Unit boundaries are marked with orange painted dots. The painted boundary line trees are not Included Timber and are to be protected unless marked with blue paint. Interior Payment Unit boundaries are only to be cut when all surrounding Payment Units have been paid.

2 - Timber Specifications

2.1 - Included Timber

2.1.2 - Clearcut unit(s) w/o unmerchantable trees (8/11)

Within Payment Unit(s) 1, cut all trees which meet minimum piece specifications in 2.2 Utilization.

2.1.3 - Cut tree marked unit(s) (12/08)

Within Payment Unit(s) 2-9, all trees are designated for cutting when marked with blue paint above and below stump height, regardless of merchantability. In addition, within Payment Units 4-8, all aspen trees are designated for cutting, regardless of merchantability.

2.2 - Utilization

2.2.12 - GNA, cut and remove Included Timber (3/18)

Unless provided otherwise herein, the DNR agrees to sell and permit Purchaser to cut and remove Included Timber and Purchaser agrees to purchase, cut, and remove Included Timber.

3 - Payments

3.4 - Damaged Timber

3.4.3 - Special Protection Areas (8/11)

The Purchaser shall protect special protection areas from damage by the Purchaser's operations. Special protection areas are marked with an orange boundary line. The Purchaser shall not cut live or dead trees within special protection areas. If the Purchaser's operations have cut or damaged special protection areas through carelessness, the Purchaser shall pay double stumpage as fixed, agreed and liquidated damages for each acre or part thereof cut or damaged. Such payment does not constitute ownership of the undesignated timber.

4 - Transportation

4.1 - Construction

4.1.12 - No new roads (1/12)

No new roads will be permitted in any Payment Unit. All operations are limited to existing roads. Skid trails only will be allowed.

4.4 - Access

4.4.3 - Access gate (12/08)

The access gate must be closed at the completion of each day.

5 - Operations

5.1 - Notification

5.1.1 - Pre-sale conference (10/16)

A pre-sale conference on site between the Purchaser and sale administrator is required prior to beginning any operations to determine landing and road locations. The Unit Manager or his/her representative must be contacted at least 5 days in

advance to schedule the conference.

5.2 - Conduct of Operations

5.2.2 - Hazard Trees/Snags

5.2.2.1 - Den trees (10/16)

Obvious hollow and/or den trees shall be protected and left standing unless they are a safety hazard.

5.2.3 - Operating Restrictions

5.2.3.1 - Operating restrictions (9/11)

Within Payment Unit(s) 1-9, unless changed by written agreement, cutting, skidding, and hauling are limited to the period of December 15 to April 1. This restriction is because soft, wet soils subject to rutting from logging equipment.

5.2.32 - Decking/landing restoration (9/13)

All decking and landing areas must have the surface area restored to a condition equal to or better than before. This is to ensure the proper regeneration of the stand. Wood debris, chips and "cookies" from trimmings must be removed or scattered away from landing and loading areas and may not be windrowed on the edge.

5.2.38 - No decking against live trees (2/04)

Cut products may not be decked against unmarked or designated leave trees.

5.4 - Soil Protection

5.4.1 - Rutting restriction, general (7/16)

Operations are to cease immediately if equipment and weather conditions result in rutting of roads and/or skid trails which is 12 inches or greater in depth and 50 feet in length. The Unit Manager or his/her representative may restrict hauling and/or skidding if ruts exceed the specified depth. With the Unit Manager or his/her representative's approval, the Purchaser may return to the area when the risk of rutting has decreased.

5.6 - Debris and Waste Material

5.6.2 - GNA, equipment cleaning (4/24)

(a) Areas, known by the DNR prior to timber sale advertisement, that are infested with invasive species of concern are shown on the Timber Sale Map. A current list of invasive species of concern and a map showing the extent of known infestations is available from the DNR. For purposes of this provision, "Off-Road Equipment" includes all logging and construction machinery, except for log trucks, chip vans, service vehicles, water trucks, pickup trucks, cars, and similar vehicles.

(b) Purchaser shall adhere to the following requirements with regard to cleaning "Off-Road Equipment":

(i) Prior to moving Off-Road Equipment onto the Sale Area, Purchaser shall identify the location of the equipment's most recent operation. Purchaser shall not move any Off-Road Equipment that last operated in an area infested with one or more invasive species of concern onto Sale Area without having cleaned such equipment of seeds, soil, vegetative matter, and other debris that could contain or hold seeds, and having notified the DNR, as provided in (iii). If the location of prior operation cannot be identified, then Purchaser shall assume that the location is infested with invasive species of concern.

(ii) Prior to moving Off-Road Equipment from a cutting unit that is shown on the Timber Sale Map to be infested with invasive species of concern to, or through any other area that is shown as being free of invasive species of concern, or infested with a different invasive species, Purchaser shall clean such equipment of seeds, soil, vegetative matter, and other debris that could contain or hold seeds, and shall notify the DNR, as provided in (iii).

(iii) Prior to moving any Off-Road Equipment subject to the cleaning requirements set forth above, Purchaser shall advise DNR of its cleaning measures and make the equipment available for inspection. DNR shall have 2 days, excluding weekends and State holidays, to inspect equipment after it has been made available. After satisfactory inspection or after such 2 day period, Purchaser may move the equipment as planned. Equipment shall be considered clean when a visual inspection does not disclose seeds, soil, vegetative matter, and other debris that could contain or hold seeds. Purchaser shall not be required to disassemble equipment unless so directed by the DNR after inspection.

(iv) If Purchaser desires to clean Off-Road Equipment on National Forest land, such as at the end of a project or prior to moving to, or through an area that is free of invasive species of concern, Purchaser shall obtain prior approval from the Unit Manager or his/her representative as to the location for such cleaning and measures, if any, for controlling impacts.

(v) Unit Manager or his/her representative may order delay, interruption, or modification of this Contract pursuant to Condition & Requirement 7.3 or 7.3.4.

(c) Nothing contained in this Condition & Requirement shall be interpreted as creating any warranty on the part of the DNR that all locations of invasive species of concern have been described herein, elsewhere in this Contract, or designated on the ground. Following sale advertisement, additional locations may be described or designated, and other species may be added to the list of invasive species of concern. In such event, the Unit Manager or his/her representative may order delay, interruption, or modification of this Contract pursuant to Condition & Requirement 7.3 or 7.3.4.

(d) The parties shall promptly communicate with one another with respect to description or designation of additional locations; discovery of locations of new species or new infestation; and, addition of species to the list of invasive species of concern.

5.8 - Protection of Endangered Species

5.8.4 - Red shoulder hawk or goshawk (2) (5/24)

In the event that an active red shoulder hawk or goshawk nest is found, the contract may be amended to protect the nest site until the nest is determined to be inactive. The value of the trees in this excluded area will be refunded or credited to the Purchaser. The nest will be buffered with a ten-chain radius (31 acre) protection area, centered on the nest tree, in which there will be no cutting or new roads constructed. Avoid human disturbance, including loading and skidding, in the protection area.

Within a one half mile radius from the nest tree there shall be no harvest activities during the breeding period. For the northern goshawk, the restriction is from March 1 to July 31. For the red-shouldered hawk, the restriction is from April 1 to August 31.

For a nest to be considered inactive, it must be observed as inactive 2 years in a row by a wildlife biologist.

6 - Safety and Fire Prevention

6.2 - Signing

6.2.1 - Road posting (10/20)

The Purchaser is responsible for posting and maintaining caution signs on Forest Service Road 3661 prior to beginning operations. The road must be posted at appropriate distances from the Sale Area to warn of logging activity and truck traffic. Signs must be removed when harvest operations are suspended or completed. The Purchaser will provide these signs.

7 - Other Conditions

SKIP

7.1.1 - GNA, title (7/16)

General Condition & Requirement 7.1 is inapplicable. The following applies to this contract.

All right, title, and interest in and to any Included Timber shall remain in USDA Forest Service with the State of Michigan acting on behalf of the USDA Forest Service under this GNA contract, until it has been Measured, removed from Sale Area or other authorized cutting area, and paid for, at which time title shall vest in Purchaser. Title to any Included Timber that has been Measured and paid for, but not removed from Sale Area or other authorized cutting area by Purchaser on or prior to Termination Date, shall remain in USDA Forest Service.

7.3 - Contract Modifications

7.3.3 - Modification for reforestation (8/05)

When contractual work of Purchaser has been accepted for any Payment Unit identified on Sale Area Map, Payment Unit will be eliminated from the Sale Area on written notice so that reforestation operations can begin.

7.3.4 - GNA, contract suspension and modification (5/16)

(a) The Unit Manager may, by written order, delay or interrupt authorized operations under this contract or, notwithstanding Condition & Requirement 7.3, modify this contract, in whole or in part:

(i) To prevent environmental degradation or resource damage, including, but not limited to, harm to habitat, plants, animals, cultural resources, or cave resources;

(ii) To ensure consistency with land and resource management plans or other documents prepared pursuant to the National Environmental Policy Act of 1969, 42 USC 4321-4347;

(iii) To conduct environmental analysis, including, but not limited to, engaging in consultation pursuant to the Endangered Species Act of 1973, 16 USC 1531, et seq.; or

(iv) Upon agreement of the Forest Service, due to administrative appeal or litigation, regardless of whether the Unit Manager's order is required by a court order or this contract is named in such a proceeding.

(b) In the event of an order delaying or interrupting Purchaser's Operations under this Condition & Requirement, Purchaser's remedy shall be:

(i) a no cost contract extension,

(ii) reimbursement for Out-of-Pocket Expenses,

however, the foregoing remedies shall be available only to the extent that the Unit Manager's order was the sole and exclusive cause of the delay or interruption of Purchaser's operations.

(c) Remedies awarded to the Purchaser shall not be duplicative, and the Unit Manager shall have the right to structure remedies provided herein to avoid duplicative compensation.

(d) Purchaser agrees that this Condition & Requirement, and the remedies provided herein shall apply regardless of any finding by any court that the DNR failed to comply with any statute, regulation and/or policy in connection with awarding, advertising, or authorizing this sale, or a similar sale.

7.5 - Loss

7.5.2 - GNA, liability for loss (7/16)

If Included Timber is destroyed or damaged by an unexpected event that changes the nature of Included Timber, such as wind, flood, insects, disease, or similar cause, the Purchaser shall bear the timber value loss resulting from such destruction or damage.

Deterioration or loss of timber value due to delay or interruption under 7.3.4 - GNA, contract suspension and modification, shall be borne by the party holding title. In this event, Included Timber to which USDA Forest Service holds title, Purchaser of the State GNA contract will not be obligated to remove and pay for such timber. This Subsection shall not be construed to relieve either party of liability for negligence.

7.10 - Certified Timber

7.10.1 - Non-certified timber (2/16)

The area encompassed by this timber sale is not certified to the standards of the Forest Stewardship Council (FSC) or the Sustainable Forestry Initiative (SFI). Forest products from this sale may not be delivered to the mill as "FSC and / or SFI certified". The lands within this sale belong to the National Forest system and are being managed by the State as part of a Good Neighbor Authority (GNA) agreement.



TIMBER SALE MAP

This information provided by authority of Part 525, 1994 PA 451, as amended.

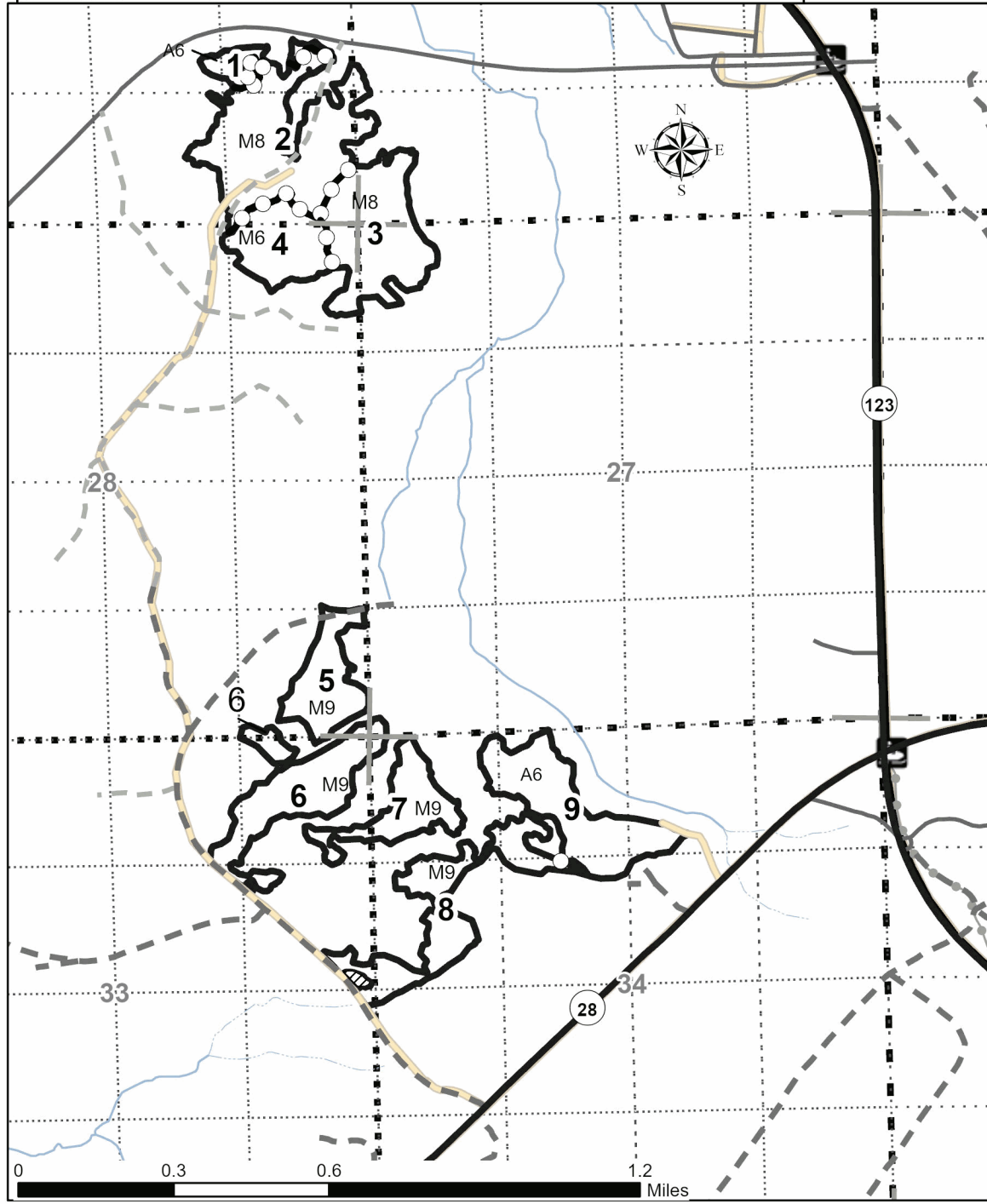
Sale Number	Date	
45-804-24	10/31/2024	
Scale	Page	Of
1:20,000	1	1

Forest Management Unit	County	Mapped By: A. Livermore
Sault Ste. Marie	Chippewa	Cruised By: Newberry Unit Staff

Township	Range	Section(s) and
T46N	R08W	SE1/4 sec. 21; W1/2SW sec. 22; NENE sec. 28; NWNW, SWSW sec. 27; SESE sec. 28; NE1/4 sec. Subdivision(s) NW1/4, NWNE sec. 34

Cover Type			
A = Aspen	J = Jack Pine	O = Oak	U = Upland Brush
B = Paper Birch	K = Rock	P = Lowland Poplar	UM = Upland Mix Forest
C = Cedar	L = Lowland Brush	Q = Mixed Swamp Conifer	V = Bog or Marsh
D = Treed Bog	LM = Lowland Mix Forest	R = Red Pine	W = White Pine
E = Swamp Hardwoods	M = Maple, Beech, Birch	S = Black Spruce	X = Non Stocked
F = Spruce/Fir	MC = Mixed Conifer	T = Tamarack	Y = Sand
G = Grass	MD = Mixed Deciduous	Z = Water	
H = Hemlock	N = Marsh		

Density	
0 = Non Stocked	5 = Pole Timber Medium
1 = Seedling Sapling Poor	6 = Pole Timber Well
2 = Seedling Sapling Medium	7 = Saw Timber Poor
3 = Seedling Sapling Well	8 = Saw Timber Medium
4 = Pole Timber Poor	9 = Saw Timber Well



PU #	Acres	PU #	Acres
1	4.8	6	25
2	41.5	7	14.3
3	29.1	8	24.7
4	16	9	26.3
5	14.9		

Legend	
	Against USFS (Orange)
	Payment Unit (Orange)
	Special Protection Area
	Primary Forest Road
	Secondary Forest Road
	Forest Access Route
	Administrative Access Only
	Non-DNR Road
	Highway
	Survey Grade Corner
	MIRIS Section Corner

GNA2 Grouper
196.6 Acres



Bald Ridge and a Fridge Mix (45-004-24)
T44N, R01W, SEC. 17; T44N, R01W, SEC. 18; T44N, R01W, SEC. 19; T44N,

In response to the notice of sale to be held 10:00 a.m. (local time) on January 6, 2025, I am hereby submitting my sealed bid (firm offer) for the following forest products to be cut. Bids for individual species must be at or above the advertised price. All non-responsive bid forms may be rejected.

<u>PRODUCTS & SPECIES</u>	<u>ESTIMATED VOLUME*</u>	<u>ADVERTISED PRICE</u>	<u>BID PRICE/UNIT</u>
Sawtimber			
Red Maple	3.2 MBF	\$ 77.00/MBF	\$ _____
Pulpwood			
Balsam Fir	142 Cords	\$ 7.00/Cord	\$ _____
Mixed Aspen	454 Cords	\$ 13.50/Cord	\$ _____
Mixed Hardwood	731 Cords	\$ 12.15/Cord	\$ _____
Mixed Spruce	1,400 Cords	\$ 8.65/Cord	\$ _____
Tamarack	223 Cords	\$ 2.75/Cord	\$ _____

*The volumes are statistically estimated within plus (+) or minus (-) 9.40 percent at 95% confidence level. These estimated volumes are final and not subject to adjustment. Prospective bidders are urged to examine this timber and to make their own estimates of quantity and quality.

I understand that any or all bids may be rejected. All bids must be signed and all bid items must be bid or the bid form may be rejected. I also understand that consideration and awarding a contract will be based upon my past performance and ability to complete the contract based upon equipment and staffing subject to my control.

FEDERAL ID: _____ - _____ or SOCIAL SECURITY NUMBER: _____ - _____ - _____

Company or individual bidding: _____

Company representative's name: _____

Address: _____

City: _____ State: _____ Zip: _____

IF AVAILABLE, PLEASE PLACE THE PERSONALIZED LABEL FROM YOUR PROSPECTUS IN THE ABOVE BOX.

Individual or company representative's signature: _____ Date: _____

Phone number : _____ Email (optional): _____

THE WINNING BIDDER MUST COMPLETE THE VERIFICATION OF WORKER'S DISABILITY COMPENSATION ACT COMPLIANCE (ON REVERSE SIDE IF DOUBLE SIDED) WITHIN 21 DAYS OF SALE AWARD DATE



FOR DEPARTMENT USE ONLY	
Sale Number (XX - XXX - XX - XX)	
Forest Management Unit:	

TIMBER SALE VERIFICATION OF WORKER'S DISABILITY COMPENSATION ACT COMPLIANCE

As required by Act 317, P.A. 1969 (Worker's Compensation) and
Part 5 of Act 451 of 1994, as amended.

VERIFICATION OF WORKER'S DISABILITY COMPENSATION ACT COMPLIANCE

- This verification must be completed and submitted within 21 days of contract award and prior to the issuance of the timber sale contract.
- In addition, if boxes 2B or 2C are checked, then Notice of Exclusion or Certificate of Insurance must be submitted within twenty-one (21) days of the contract award and prior to the issuance of the timber sale contract.
- All information must be typed or printed except for written signatures.

Please Check Appropriate Categories:

- My business is organized as (you **must** check one of the boxes below):
 - Sole Proprietorship (individual)
 - Partnership
 - Corporation
- You **must** check one of the boxes below:
 - I certify my business is a sole proprietorship and it has no employees but the sole proprietor. I am not subject to the Worker's Compensation Laws.
 - I certify my business has satisfied its obligation to the Worker's Compensation Act through the use of an approved Notice of Exclusion (BWC-337, Rev. 5/96). I will provide a copy of the Notice of Exclusion within 21 days of the contract award. (For questions or a copy of the BWC-337, please call the Worker's Compensation Bureau at 517-322-1195).
 - I certify my business has a Worker's Compensation Policy. I will provide an original Certificate of Insurance within twenty-one (21) days of the contract award.
- If you have checked item 2(A) or 2(B), you **must** indicate the number of **both** full-time and part-time employees, other than yourself, including family members and active partners (if none, you must enter "0").

_____ Full-time Employees

_____ Part-time Employees

Name of Business		Federal ID (or) Social Security No.	
Address		Telephone ()	
City	State	ZIP	

I hereby certify that the above information is true and correct. I agree to notify the Michigan DNR of any changes that occur in factors affecting my coverage during any of my present and future operations.

Signature of Owner or Authorized Representative

Title

Date

Please complete the "SEALED BID" information on the next page

DI Drumming on Drummond (45-005-24)

T42N, R06E, SEC. 1; T42N, R06E, SEC. 10; T42N, R06E, SEC. 11; T42N, R06E,

In response to the notice of sale to be held 10:00 a.m. (local time) on January 6, 2025, I am hereby submitting my sealed bid (firm offer) for the following forest products to be cut. Bids for individual species must be at or above the advertised price. All non-responsive bid forms may be rejected.

<u>PRODUCTS & SPECIES</u>	<u>ESTIMATED VOLUME*</u>	<u>ADVERTISED PRICE</u>	<u>BID PRICE/UNIT</u>
Sawtimber			
Basswood	2.1 MBF	\$ 57.00/MBF	\$ _____
Paper Birch	2.1 MBF	\$ 71.00/MBF	\$ _____
Red Maple	2.1 MBF	\$ 92.00/MBF	\$ _____
Sugar Maple	3.2 MBF	\$ 101.00/MBF	\$ _____
Pulpwood			
Balsam Fir	602 Cords	\$ 4.90/Cord	\$ _____
Balsam Poplar	637 Cords	\$ 4.55/Cord	\$ _____
Mixed Aspen	4,592 Cords	\$ 4.55/Cord	\$ _____
Mixed Hardwood	299 Cords	\$ 2.70/Cord	\$ _____
Mixed Spruce	746 Cords	\$ 4.90/Cord	\$ _____
N. White Cedar	371 Cords	\$ 5.75/Cord	\$ _____
Tamarack	48 Cords	\$ 2.00/Cord	\$ _____

*The volumes are statistically estimated within plus (+) or minus (-) 7.65 percent at 95% confidence level. These estimated volumes are final and not subject to adjustment. Prospective bidders are urged to examine this timber and to make their own estimates of quantity and quality.

I understand that any or all bids may be rejected. All bids must be signed and all bid items must be bid or the bid form may be rejected. I also understand that consideration and awarding a contract will be based upon my past performance and ability to complete the contract based upon equipment and staffing subject to my control.

FEDERAL ID: _____ or SOCIAL SECURITY NUMBER: _____

Company or individual bidding: _____

Company representative's name: _____

Address: _____

City: _____ State: _____ Zip: _____

IF AVAILABLE, PLEASE PLACE THE PERSONALIZED LABEL FROM YOUR PROSPECTUS IN THE ABOVE BOX.

Individual or company representative's signature: _____ Date: _____

Phone number : _____ Email (optional): _____

THE WINNING BIDDER MUST COMPLETE THE VERIFICATION OF WORKER'S DISABILITY COMPENSATION ACT COMPLIANCE (ON REVERSE SIDE IF DOUBLE SIDED) WITHIN 21 DAYS OF SALE AWARD DATE



FOR DEPARTMENT USE ONLY	
Sale Number (XX - XXX - XX - XX)	
Forest Management Unit:	

TIMBER SALE VERIFICATION OF WORKER'S DISABILITY COMPENSATION ACT COMPLIANCE

As required by Act 317, P.A. 1969 (Worker's Compensation) and
Part 5 of Act 451 of 1994, as amended.

VERIFICATION OF WORKER'S DISABILITY COMPENSATION ACT COMPLIANCE

- This verification must be completed and submitted within 21 days of contract award and prior to the issuance of the timber sale contract.
- In addition, if boxes 2B or 2C are checked, then Notice of Exclusion or Certificate of Insurance must be submitted within twenty-one (21) days of the contract award and prior to the issuance of the timber sale contract.
- All information must be typed or printed except for written signatures.

Please Check Appropriate Categories:

1. My business is organized as (you **must** check one of the boxes below):
 - A. Sole Proprietorship (individual)
 - B. Partnership
 - C. Corporation
2. You **must** check one of the boxes below:
 - A. I certify my business is a sole proprietorship and it has no employees but the sole proprietor. I am not subject to the Worker's Compensation Laws.
 - B. I certify my business has satisfied its obligation to the Worker's Compensation Act through the use of an approved Notice of Exclusion (BWC-337, Rev. 5/96). I will provide a copy of the Notice of Exclusion within 21 days of the contract award. (For questions or a copy of the BWC-337, please call the Worker's Compensation Bureau at 517-322-1195).
 - C. I certify my business has a Worker's Compensation Policy. I will provide an original Certificate of Insurance within twenty-one (21) days of the contract award.
3. If you have checked item 2(A) or 2(B), you **must** indicate the number of **both** full-time and part-time employees, other than yourself, including family members and active partners (if none, you must enter "0").

_____ Full-time Employees

_____ Part-time Employees

Name of Business		Federal ID (or) Social Security No.	
Address		Telephone ()	
City	State	ZIP	

I hereby certify that the above information is true and correct. I agree to notify the Michigan DNR of any changes that occur in factors affecting my coverage during any of my present and future operations.

Signature of Owner or Authorized Representative

Title

Date

Please complete the "SEALED BID" information on the next page

GNA2 Grouper (45-804-24)

T46N, R06W, SEC. 21; T46N, R06W, SEC. 22; T46N, R06W, SEC. 27; T46N,

In response to the notice of sale to be held 10:00 a.m. (local time) on January 6, 2025, I am hereby submitting my sealed bid (firm offer) for the following forest products to be cut. Bids for individual species must be at or above the advertised price. All non-responsive bid forms may be rejected.

<u>PRODUCTS & SPECIES</u>	<u>ESTIMATED VOLUME*</u>	<u>ADVERTISED PRICE</u>	<u>BID PRICE/UNIT</u>
Sawtimber			
Basswood	9.6 MBF	\$ 69.00/MBF	\$ _____
Red Maple	16.6 MBF	\$ 53.00/MBF	\$ _____
Sugar Maple	7.8 MBF	\$ 209.00/MBF	\$ _____
Pulpwood			
Balsam Fir	71 Cords	\$ 4.60/Cord	\$ _____
Mixed Aspen	797 Cords	\$ 10.05/Cord	\$ _____
Mixed Hardwood	698 Cords	\$ 8.95/Cord	\$ _____
Mixed Spruce	42 Cords	\$ 3.05/Cord	\$ _____

*The volumes are statistically estimated within plus (+) or minus (-) 15.08 percent at 95% confidence level. These estimated volumes are final and not subject to adjustment. Prospective bidders are urged to examine this timber and to make their own estimates of quantity and quality.

I understand that any or all bids may be rejected. All bids must be signed and all bid items must be bid or the bid form may be rejected. I also understand that consideration and awarding a contract will be based upon my past performance and ability to complete the contract based upon equipment and staffing subject to my control.

FEDERAL ID: _____ or SOCIAL SECURITY NUMBER: _____

Company or individual bidding: _____

Company representative's name: _____

Address: _____

City: _____ State: _____ Zip: _____

IF AVAILABLE, PLEASE PLACE THE PERSONALIZED LABEL FROM YOUR PROSPECTUS IN THE ABOVE BOX.

Individual or company representative's signature: _____ Date: _____

Phone number : _____ Email (optional): _____

THE WINNING BIDDER MUST COMPLETE THE VERIFICATION OF WORKER'S DISABILITY COMPENSATION ACT COMPLIANCE (ON REVERSE SIDE IF DOUBLE SIDED) WITHIN 21 DAYS OF SALE AWARD DATE



FOR DEPARTMENT USE ONLY	
Sale Number (XX - XXX - XX - XX)	
Forest Management Unit:	

TIMBER SALE VERIFICATION OF WORKER'S DISABILITY COMPENSATION ACT COMPLIANCE

As required by Act 317, P.A. 1969 (Worker's Compensation) and
Part 5 of Act 451 of 1994, as amended.

VERIFICATION OF WORKER'S DISABILITY COMPENSATION ACT COMPLIANCE

- This verification must be completed and submitted within 21 days of contract award and prior to the issuance of the timber sale contract.
- In addition, if boxes 2B or 2C are checked, then Notice of Exclusion or Certificate of Insurance must be submitted within twenty-one (21) days of the contract award and prior to the issuance of the timber sale contract.
- All information must be typed or printed except for written signatures.

Please Check Appropriate Categories:

1. My business is organized as (you **must** check one of the boxes below):
 - A. Sole Proprietorship (individual)
 - B. Partnership
 - C. Corporation
2. You **must** check one of the boxes below:
 - A. I certify my business is a sole proprietorship and it has no employees but the sole proprietor. I am not subject to the Worker's Compensation Laws.
 - B. I certify my business has satisfied its obligation to the Worker's Compensation Act through the use of an approved Notice of Exclusion (BWC-337, Rev. 5/96). I will provide a copy of the Notice of Exclusion within 21 days of the contract award. (For questions or a copy of the BWC-337, please call the Worker's Compensation Bureau at 517-322-1195).
 - C. I certify my business has a Worker's Compensation Policy. I will provide an original Certificate of Insurance within twenty-one (21) days of the contract award.
3. If you have checked item 2(A) or 2(B), you **must** indicate the number of **both** full-time and part-time employees, other than yourself, including family members and active partners (if none, you must enter "0").

_____ Full-time Employees

_____ Part-time Employees

Name of Business		Federal ID (or) Social Security No.	
Address		Telephone ()	
City	State	ZIP	

I hereby certify that the above information is true and correct. I agree to notify the Michigan DNR of any changes that occur in factors affecting my coverage during any of my present and future operations.

Signature of Owner or Authorized Representative

Title

Date

Please complete the "SEALED BID" information on the next page