




84°20'



2007 FUELWOOD MAP

MICHIGAN
DEPARTMENT OF NATURAL RESOURCES
OSCODA COUNTY



-  NO FUELWOOD CUTTING ALLOWED
-  WHITE AREAS - PRIVATE LAND, No Cutting



-  DARK GRAY - STATE LAND OPEN TO FUELWOOD CUTTING
-  LIGHT GRAY - FEDERAL LAND (U.S. FOREST SERVICE) No Cutting

