





MICHIGAN
DEPARTMENT OF NATURAL RESOURCES
CRAWFORD COUNTY

PAGE 2 - SOUTH HALF



2007 FUELWOOD MAP

-  BLACK - STATE LAND CLOSED TO FUELWOOD CUTTING
-  DARK GRAY - STATE LAND OPEN TO FUELWOOD CUTTING
-  LIGHT GRAY - FEDERAL LAND (U.S. FOREST SERVICE)
-  WHITE - PRIVATE PROPERTY

NOTE: Due to its scale, this map does not show all private property. Refer to a current plat map for detailed parcel ownership.

