








INSTITUTE FOR FISHERIES RESEARCH
 DIVISION OF FISHERIES MICHIGAN CONSERVATION DEPT.
 LAKE INVENTORY MAP
ALCONA POND
 POND AREA 953 ACRES
 DRAINAGE AREA 1469 SQ. MILES
 HEAD OF DAM 39.0 FEET
 DATA ON SHORELINE, DAM, RIVER CHANNEL, AND ELEVATIONS
 BY COURTESY OF CONSUMERS POWER COMPANY, FROM SURVEY
 BY WILLIAM G. FARGO, 1908-1909.
 ALCONA COUNTY T. 26 N., R. 5 E.



LEGEND

-  Shoreline
-  Contour-line
-  Former river channel
-  Improved road
-  Unimproved road
-  Section numbers

