

MICHIGAN DEPARTMENT OF NATURAL RESOURCES  
SPIDER OR ROCK RIVER PONDS

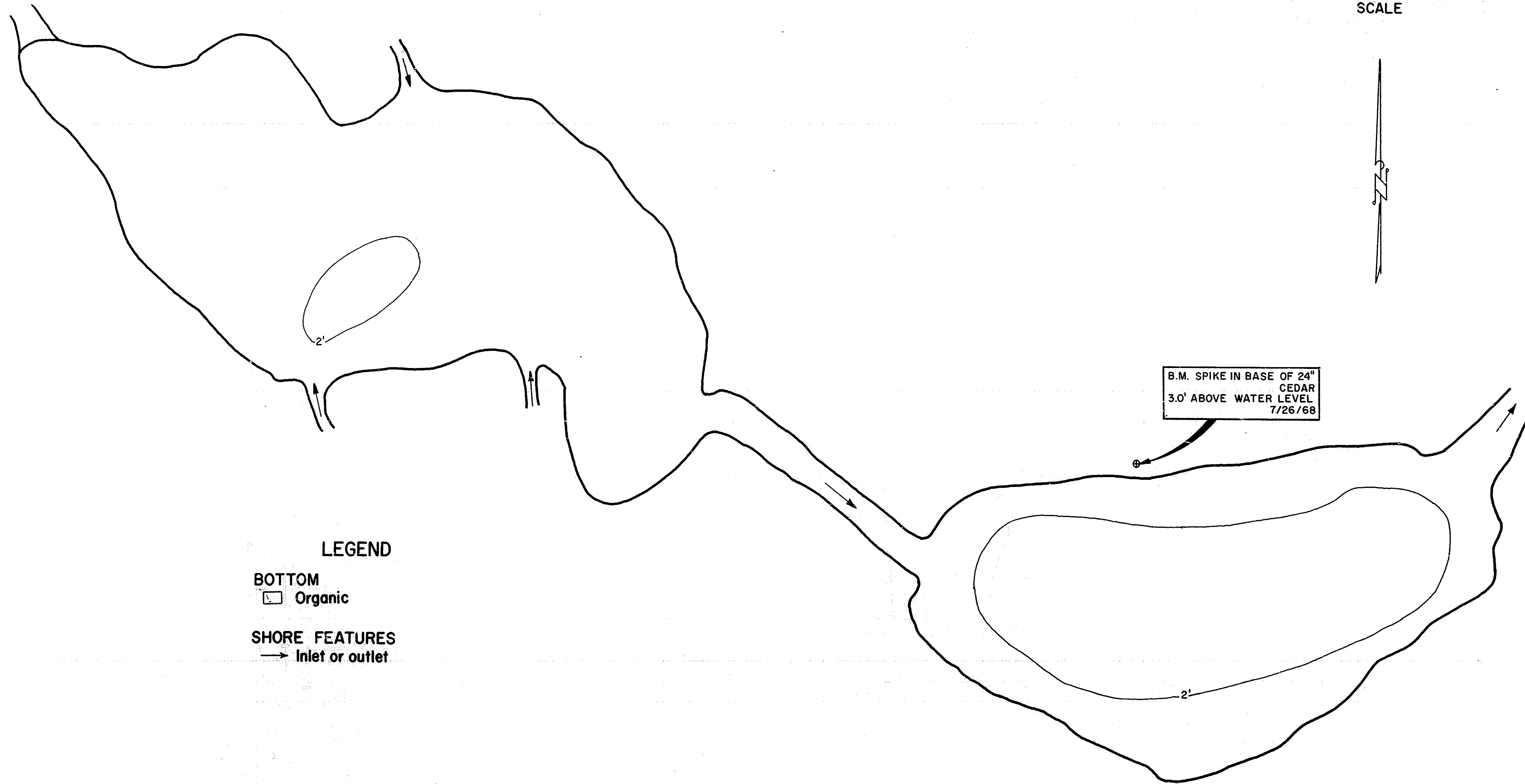
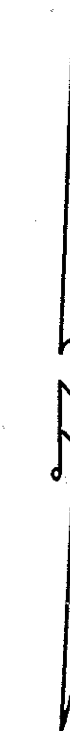
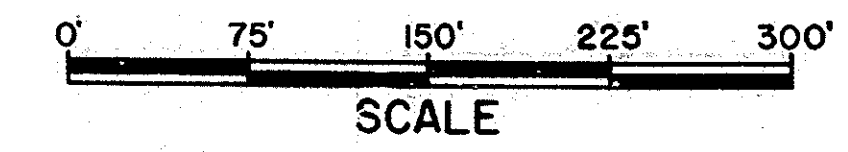
AREA 2.3 ACRES

ALGER COUNTY

T. 46 N., R. 21 W., SEC. 14

SURVEY AND SOUNDINGS

JULY 26, 1968



LEGEND

BOTTOM

☐ Organic

SHORE FEATURES

→ Inlet or outlet

B.M. SPIKE IN BASE OF 24"  
CEDAR  
3.0' ABOVE WATER LEVEL  
7/26/68