

INSTITUTE FOR FISHERIES RESEARCH  
 DIVISION OF FISHERIES, MICHIGAN CONSERVATION DEPARTMENT

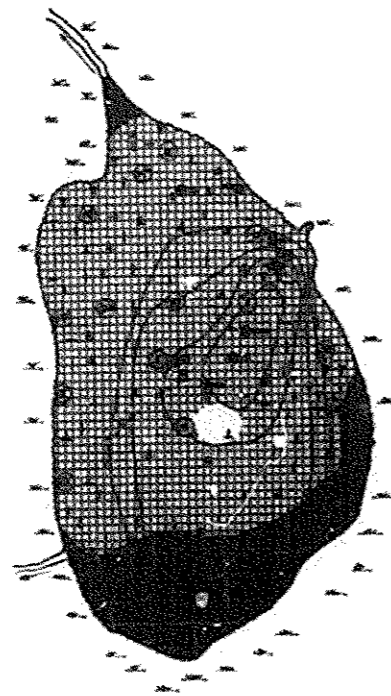
LAKE INVENTORY MAP

McDONALD LAKE
















BARRY COUNTY  
 YANKEE SPRINGS TWSF.

AREA 16.8 ACRES  
 SCALE 1" = 300'

R. 10W. T. 3N.  
 SECTION 21



LEGEND

-  MARL
-  FIBROUS PEAT
-  FIBROUS PEAT AND MARL
-  PULPY PEAT AND MARL
-  VEGETATION EXAMINATION
-  EMERGENT VEGETATION
-  FLOATING VEGETATION
-  SUBMERGENT VEGETATION
-  BOTTOM VEGETATION
-  CHEM. & PLANK. STATION
-  BOTTOM FOOD STATION
-  STATION NUMBER
-  BOG
-  CONTOUR
-  ENCROACHING SHORE LINE

BASE MAP PREPARED BY YANKEE SPRINGS PROJECT  
 SOUNDINGS, VEGETATION AND BOTTOM SURVEYS  
 BY INSTITUTE FOR FISHERIES RESEARCH

1936

*McDonald Lake, Barry Co., T3N, R10W, Sec. 21*