

INSTITUTE FOR FISHERIES RESEARCH
DIVISION OF FISHERIES MICHIGAN CONSERVATION DEPT.

LAKE INVENTORY MAP
LIME LAKE




AREA 15 ACRES

MARGINAL SURVEY AND SOUNDING BY
LAKE & STREAM IMPROVEMENT SECTION 6/19/63

BENZIE COUNTY T.27N, R.13W, SEC. 7

LEGEND





BOTTOM


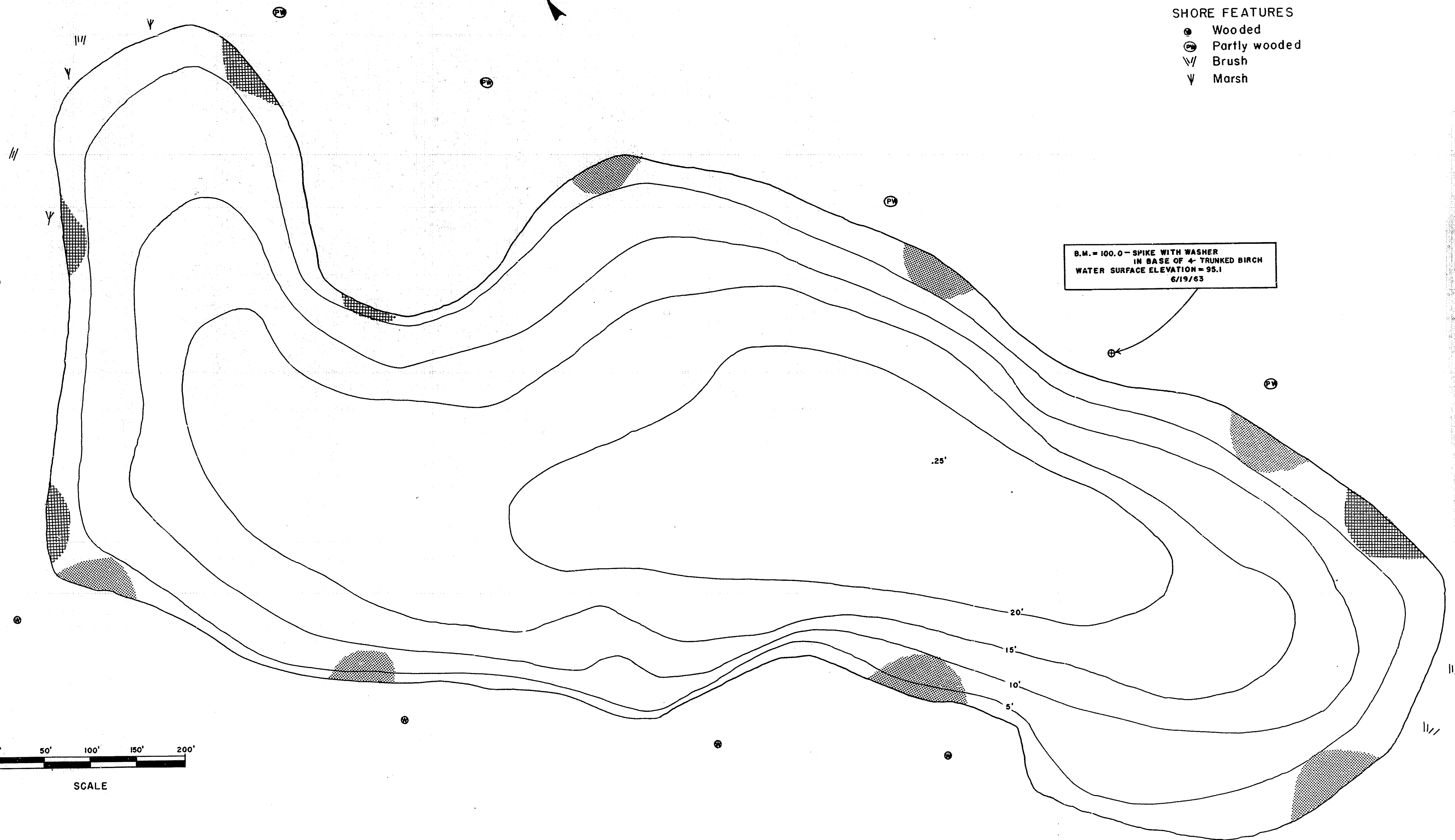
-  Sand
-  Marl
-  Organic

OUTLINE & CONTOURS

-  Shoreline
-  Contours

SHORE FEATURES

-  Wooded
-  Partly wooded
-  Brush
-  Marsh



SCALE