

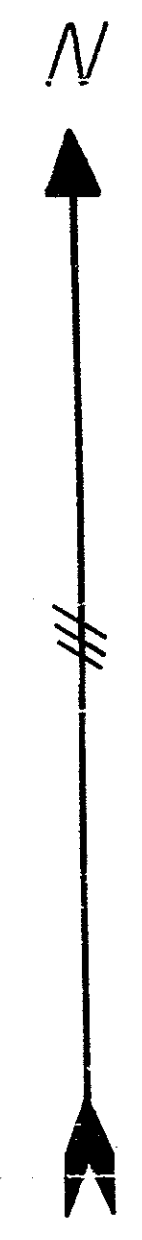
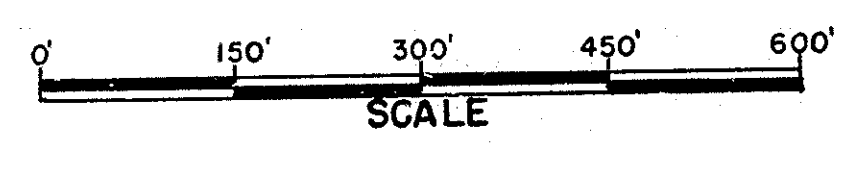
INSTITUTE FOR FISHERIES RESEARCH
 DIVISION OF FISHERIES MICHIGAN CONSERVATION DEPT.
 LAKE INVENTORY MAP
KENYON LAKE
 AREA 72.5 ACRES
 MARGINAL SURVEY AND SOUNDINGS BY
 LAKE & STREAM IMPROVEMENT SECTION 2/14, 15/63
 BRANCH COUNTY T.5S, R.8W, SECTION 9

B.M. NO. 3 = 100.0 - SPIKE IN BASE OF
 10" OAK
 WATER SURFACE ELEVATION = 93.4
 2/15/63

B.M. NO. 2 = 100.0 - SPIKE IN BASE OF
 8" OAK
 WATER SURFACE ELEVATION = 94.8
 2/15/63

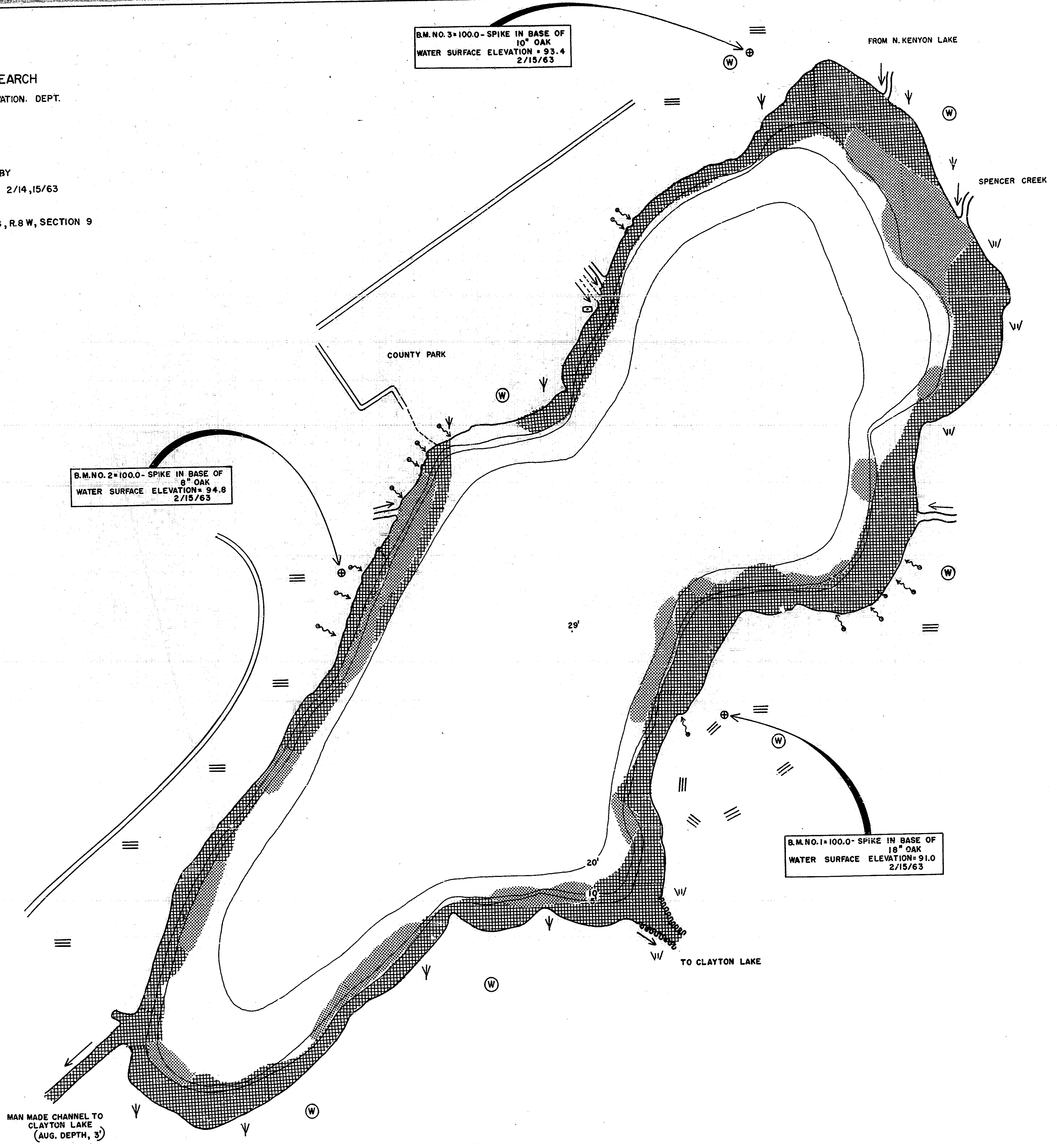
B.M. NO. 1 = 100.0 - SPIKE IN BASE OF
 18" OAK
 WATER SURFACE ELEVATION = 91.0
 2/15/63

MAN MADE CHANNEL TO
 CLAYTON LAKE
 (AUG. DEPTH, 3')



LEGEND

- BOTTOM**
- Marl
 - Organic
 - Marl & Organic
- OUTLINE & CONTOURS**
- Shoreline
 - Encroaching Shore
 - 5'- Contours
- SHORE FEATURES**
- Steep Slope
 - Wooded
 - Brush
 - Marsh
 - Boathouse
 - Improved Road
 - Trail
 - Spring
 - Inlet
 - Intermittent Inlet
 - Outlet



M.S.D.