







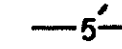
INSTITUTE FOR FISHERIES RESEARCH
 DIVISION OF FISHERIES MICHIGAN CONSERVATION DEPT.
 LAKE INVENTORY MAP
LEE LAKE
 AREA 116 ACRES
 MARGINAL SURVEY AND SOUNDINGS 2/5,6,7/57
 CALHOUN COUNTY T.3 S., R.7 W. SEC'S. 27, 28

LEGEND







BOTTOM

-  Sand
-  Marl
-  Marl and Organic
-  Organic
-  Gravel

OUTLINE & CONTOURS

-  Shoreline
-  Contours

SHORE FEATURES

-  Slope
-  Encroaching shore
-  Marsh
-  Brush
-  Partly wooded
-  Pasture

