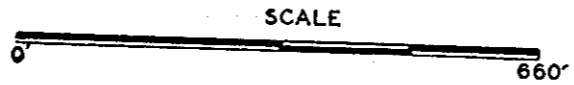

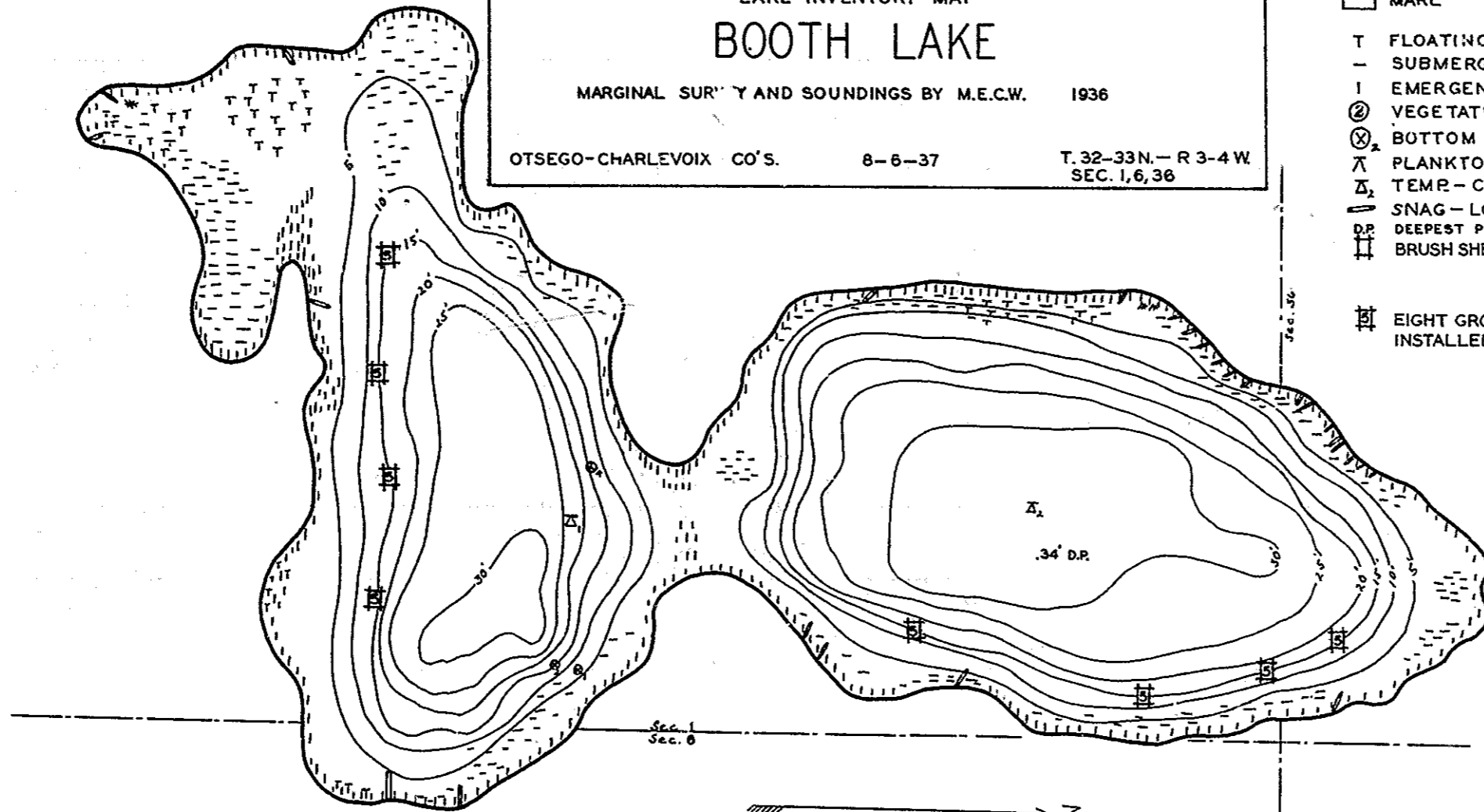


INSTITUTE FOR FISHERIES RESEARCH  
 DIVISION OF FISHERIES - MICHIGAN CONSERVATION DEPARTMENT  
 LAKE INVENTORY MAP  
**BOOTH LAKE**  
 MARGINAL SURVEY AND SOUNDINGS BY M.E.C.W. 1936  
 OTSEGO-CHARLEVOIX CO'S. 8-6-37 T. 32-33 N. - R. 3-4 W.  
 SEC. 1, 6, 36

LEGEND

- ☐ PULPY PEAT
  - ☐ MARL
  - T FLOATING VEGETATION
  - SUBMERGENT VEGETATION
  - I EMERGENT VEGETATION
  - ⊙ VEGETATION EXAMINATION
  - ⊗ BOTTOM SAMPLE
  - ⋈ PLANKTON SAMPLE
  - Δ<sub>2</sub> TEMP - CHEM. ANALYSIS - PLANKTON STATION
  - SNAG - LOG
  - D.P. DEEPEST POINT
  - ⌘ BRUSH SHELTER
- ⌘ EIGHT GROUPS OF SHELTERS, 5 PER GROUP, INSTALLED IN FALL OF 1949.



AREA 32.5 ACRES

BOOTH LAKE T. 32-33 N. R. 3-4 W. SEC. 1, 6, 36.  
 OTSEGO-CHARLEVOIX