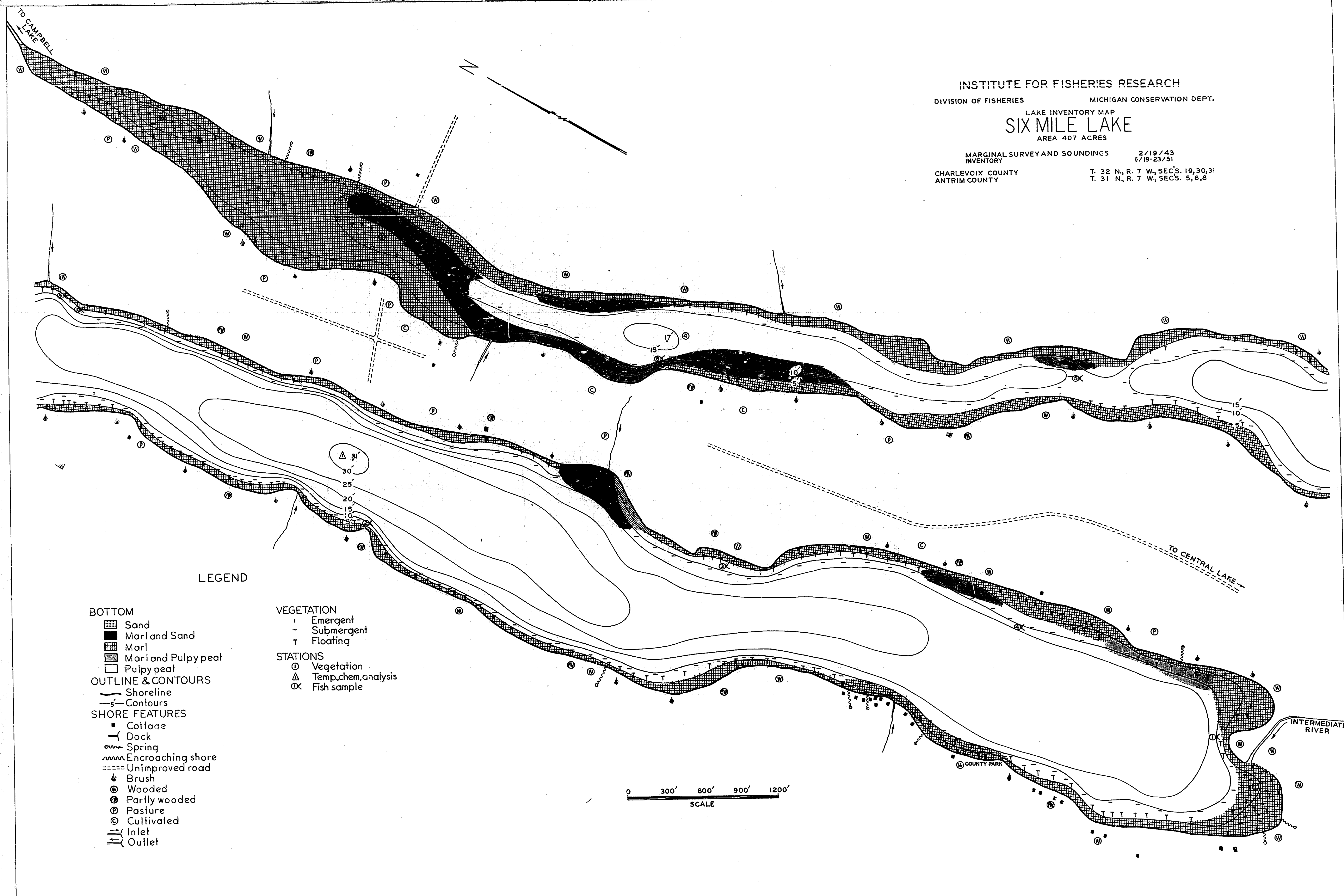
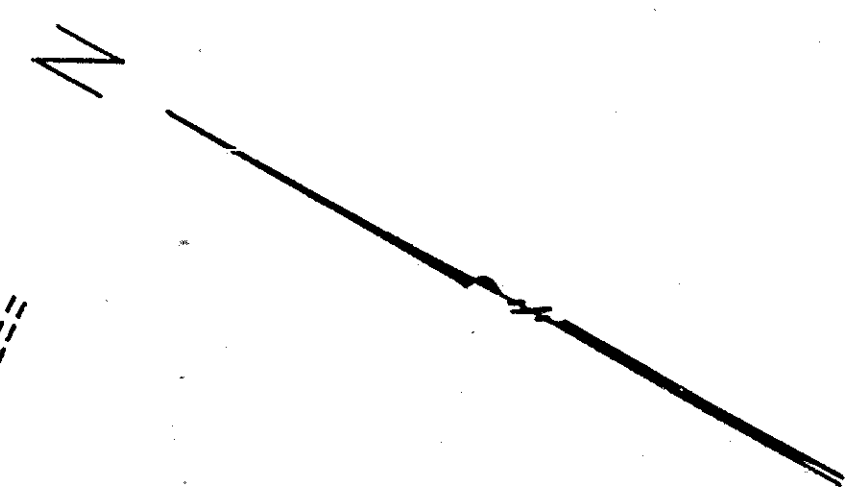


INSTITUTE FOR FISHERIES RESEARCH
 DIVISION OF FISHERIES MICHIGAN CONSERVATION DEPT.

LAKE INVENTORY MAP
SIX MILE LAKE
 AREA 407 ACRES

MARGINAL SURVEY AND SOUNDINGS INVENTORY 2/19/43
 6/19-23/51
 CHARLEVOIX COUNTY T. 32 N., R. 7 W., SECS. 19, 30, 31
 ANTRIM COUNTY T. 31 N., R. 7 W., SECS. 5, 6, 8



LEGEND

BOTTOM

- ▨ Sand
- Marl and Sand
- ▩ Marl
- ▧ Marl and Pulpy peat
- Pulpy peat

OUTLINE & CONTOURS

- Shoreline
- - - Contours

SHORE FEATURES

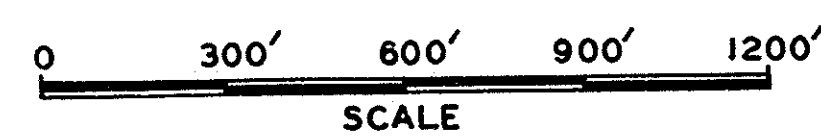
- Cottage
- Dock
- ⊕ Spring
- ⊕ Encroaching shore
- - - Unimproved road
- ↓ Brush
- ⊙ Wooded
- ⊙ Partly wooded
- ⊙ Pasture
- ⊙ Cultivated
- ⇄ Inlet
- ⇄ Outlet

VEGETATION

- ⊕ Emergent
- Submergent
- ⊕ Floating

STATIONS

- ⊙ Vegetation
- △ Temp, chem, analysis
- ⊗ Fish sample



SIX MILE LAKE Charlevoix County T. 32 N., R. 7 W., Secs. 19, 30, 31
 Antrim County T. 31 N., R. 7 W., Secs. 5, 6, 8