










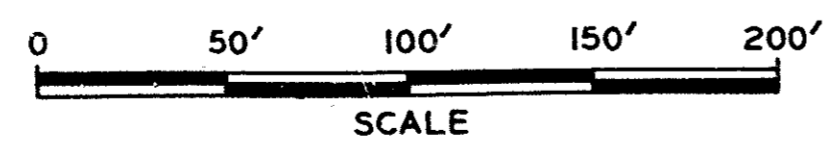
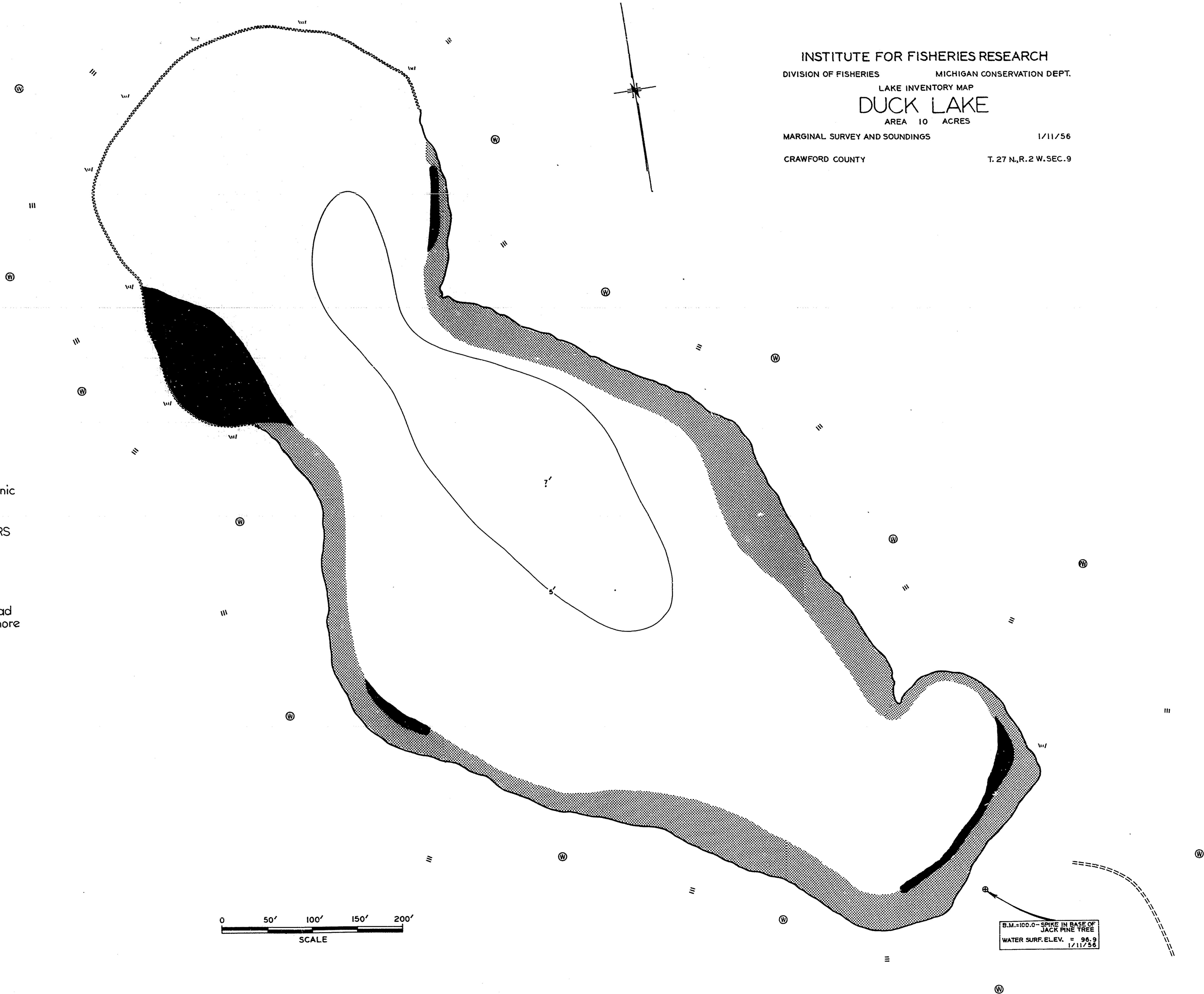


INSTITUTE FOR FISHERIES RESEARCH
 DIVISION OF FISHERIES MICHIGAN CONSERVATION DEPT.
 LAKE INVENTORY MAP
DUCK LAKE
 AREA 10 ACRES
 MARGINAL SURVEY AND SOUNDINGS 1/11/56
 CRAWFORD COUNTY T. 27 N., R. 2 W. SEC. 9

- LEGEND**
- BOTTOM**
-  Sand
 -  Sand and Organic
 -  Organic
- OUTLINE & CONTOURS**
-  Shoreline
 -  5'-Contours
- SHORE FEATURES**
-  Slope
 -  Unimproved road
 -  Encroaching shore
 -  Marsh
 -  Wooded
 -  Partly wooded



B.M. = 100.0' SPIKE IN BASE OF
 JACK PINE TREE
 WATER SURF. ELEV. = 96.9
 1/11/56