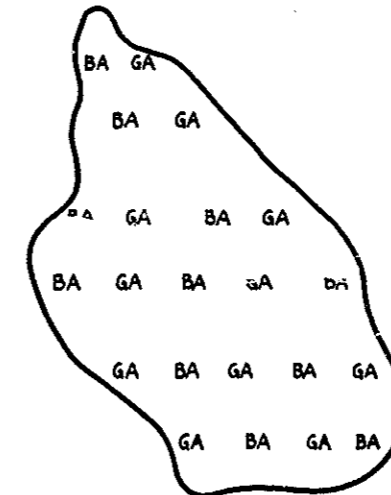
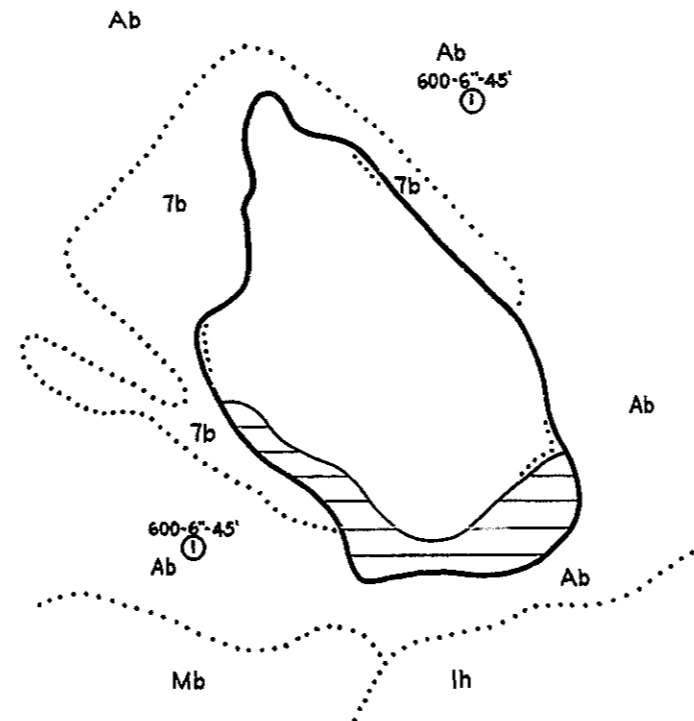
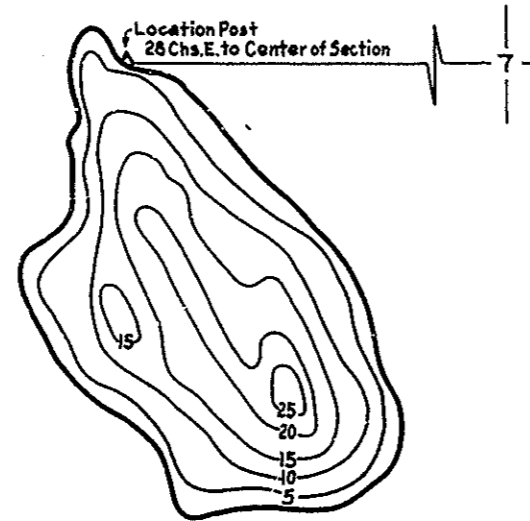


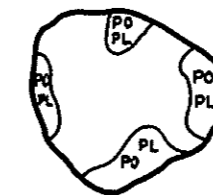
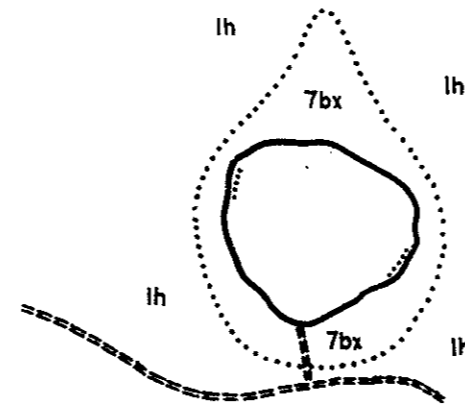
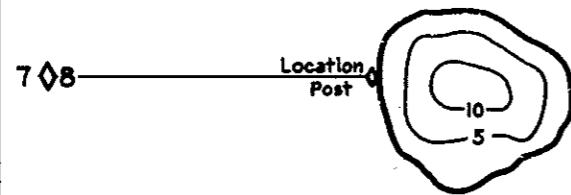
R-9
U.S. Department of Agriculture
Forest Service
LAKE AND STREAM SURVEY
WACO & GLEASON LAKE
Hiawatha National Forest
Michigan

Waco Lake Area: 17.5 Acres
Gleason " " 18 "
Waco " Length of Shore Line: .67 Miles
Gleason " " " " " " .35 "

WACO LAKE
Sec. 7, T. 42 N. R. 19 W.
Scale: 16" = 1 Mile.



GLEASON LAKE
Sec. 8, T. 42 N. R. 19 W.
Scale: 8" = 1 Mile.



Contour Maps
Contour intervals 5 Ft.

Cover Type And
Lake Bottom Soil Type Maps

Aquatic Vegetation Maps