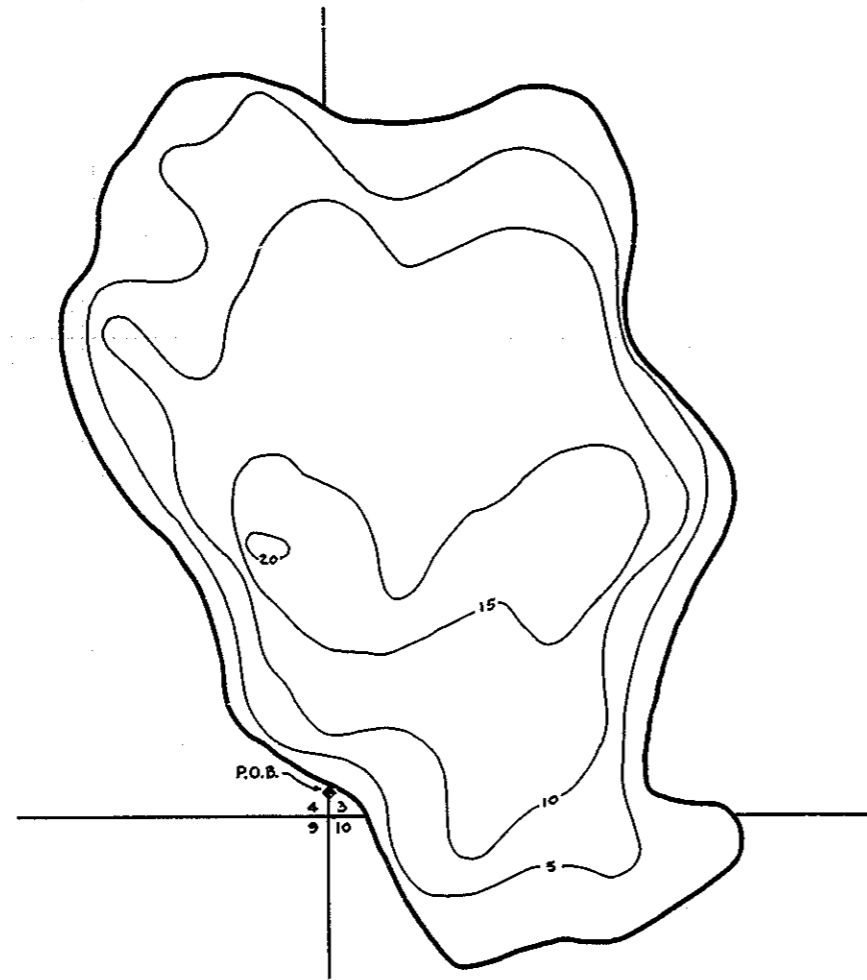


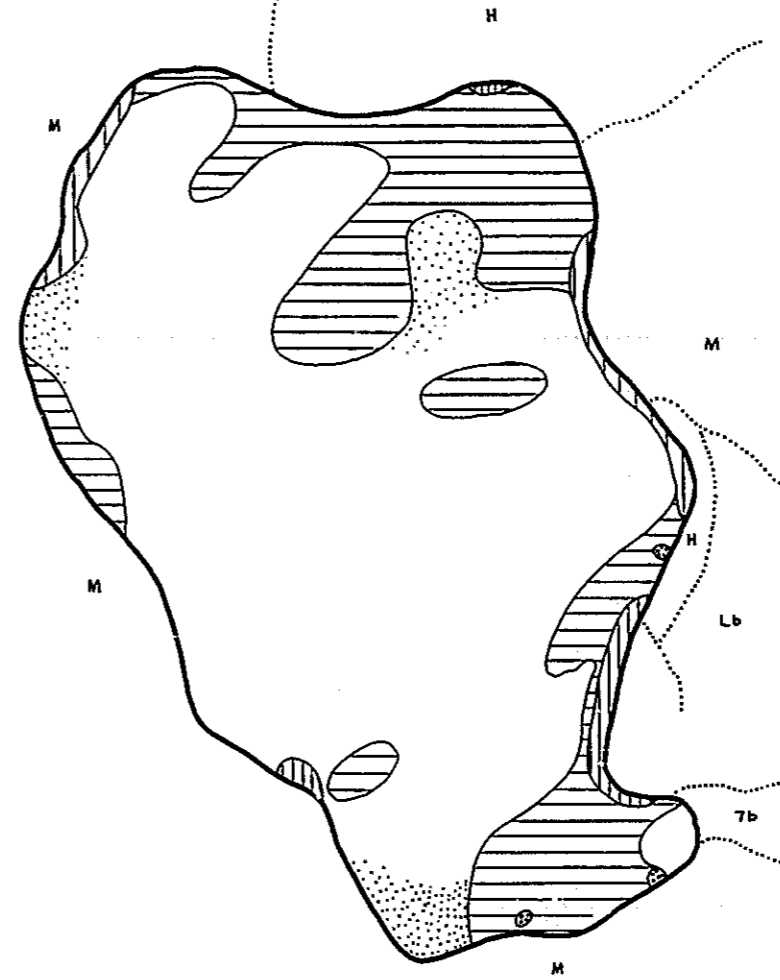
R-9  
U.S. Department of Agriculture  
Forest Service  
LAKE AND STREAM SURVEY  
CRANE LAKE  
Ottawa National Forest  
Michigan

Location : Sec. 3-4-10, T. 45 N. R. 40 W.  
Scale : 16 Inches = 1 Mile

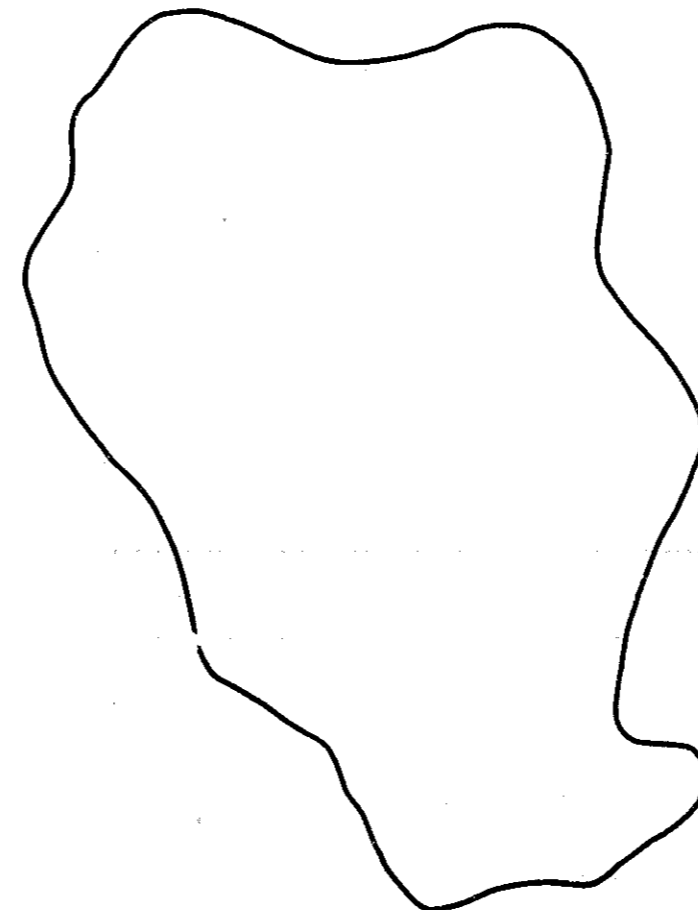
Area 66.0 Acres  
Length of Shoreline 1.34 Miles



Contour Map  
Contour Interval = 5'



Cover Type And  
Lake Bottom Soil Type Map



Aquatic Vegetation Map