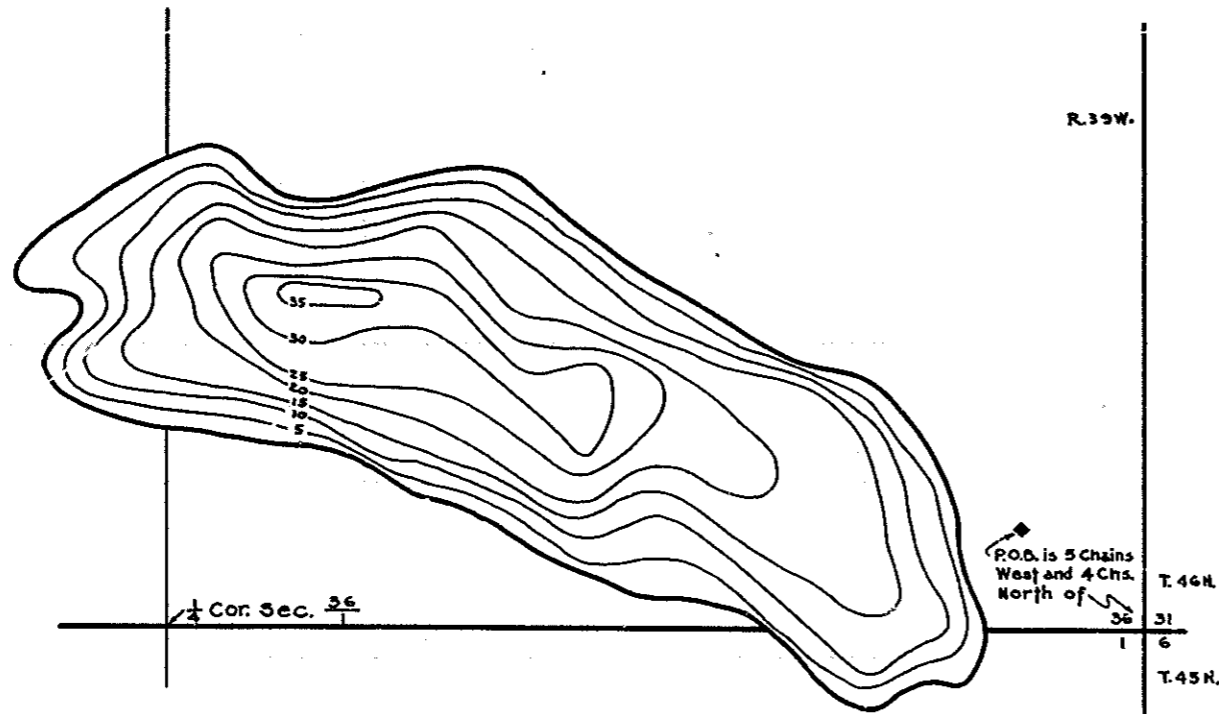


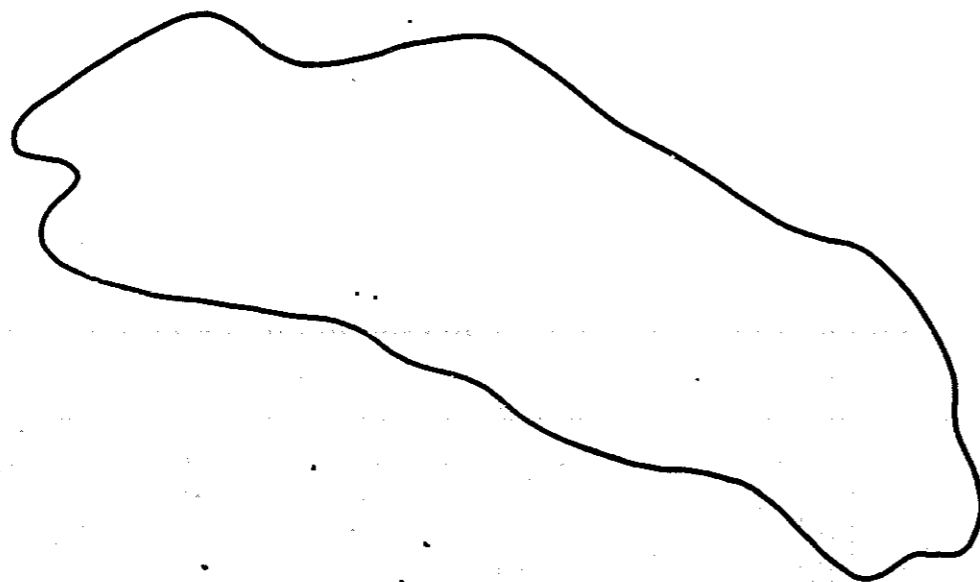
R-9
U.S. Department of Agriculture
Forest Service
LAKE AND STREAM SURVEY
DEADMAN LAKE
Ottawa National Forest
Michigan

Location: Sec. 1, T.45N. R.39W.
Sec. 36, T.46N. R.39W.
Scale: 16 Inches = 1 Mile

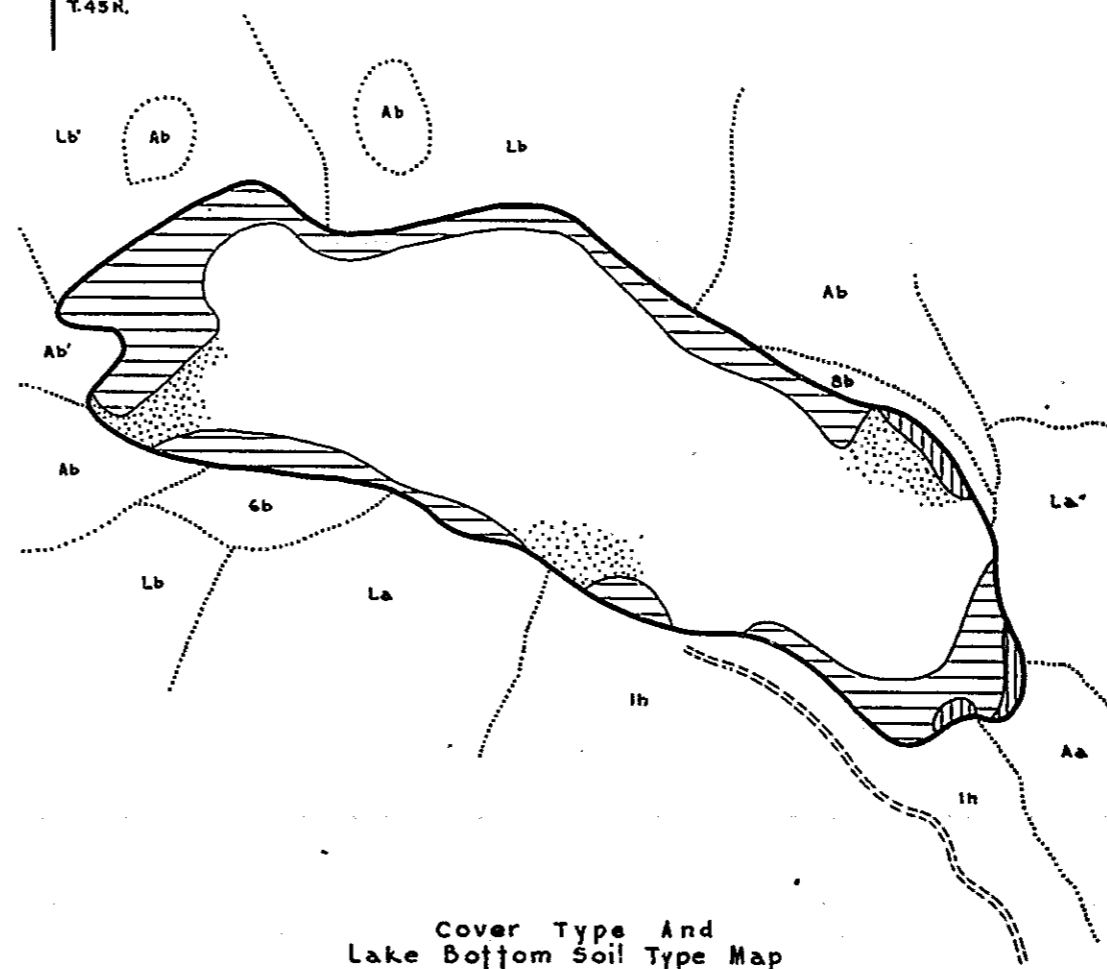
Area 43.4 Acres
Length of Shoreline = 1.26 Miles



Contour Map
Contour Interval = 5'



Aquatic Vegetation Map



Cover Type and
Lake Bottom Soil Type Map