

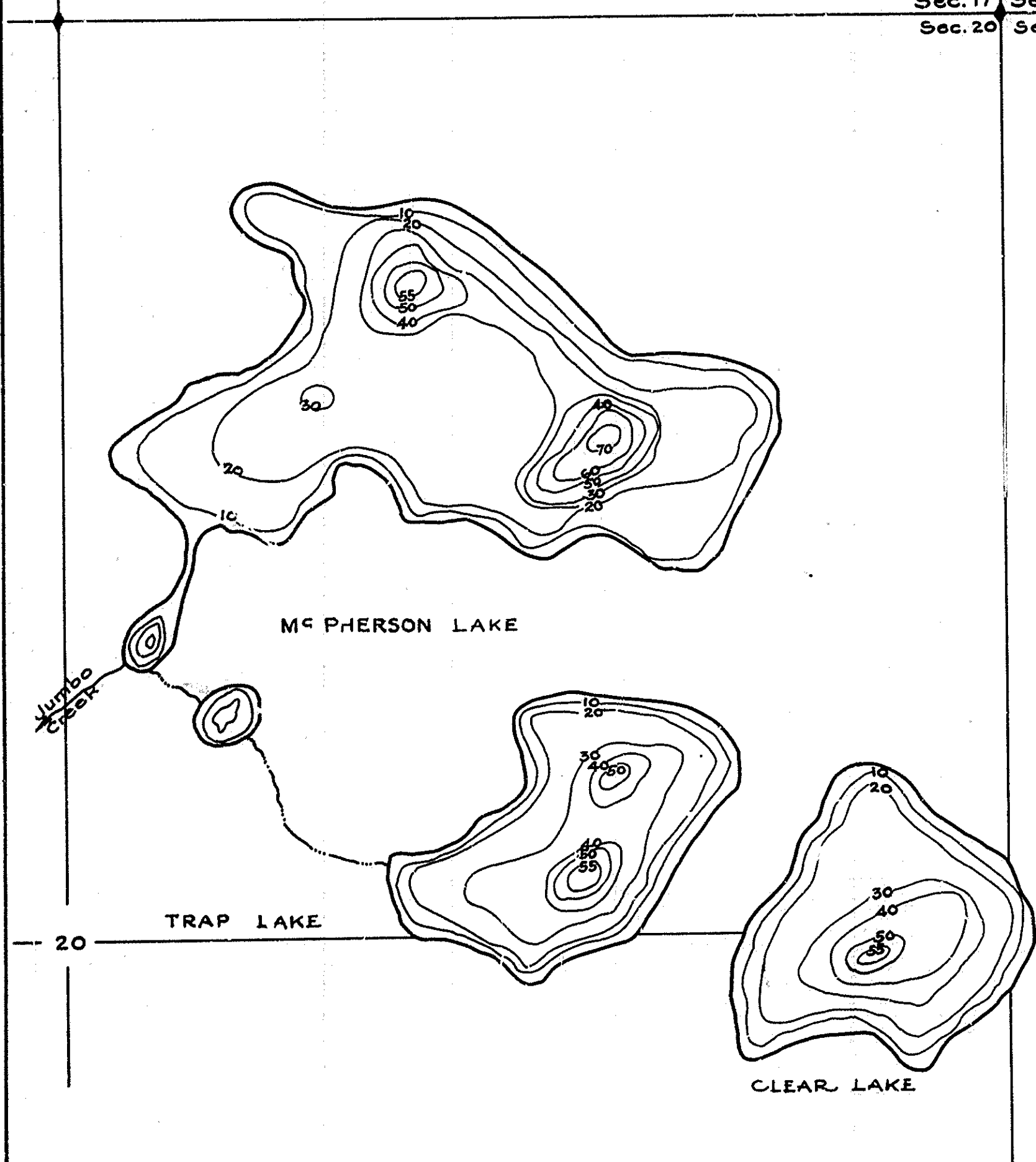
52-11-1

R-9
 U.S. Department of Agriculture
 Forest Service
 LAKE AND STREAM SURVEY
 Mc PHERSON, CLEAR, & TRAP LAKES
 Ottawa National Forest
 Michigan

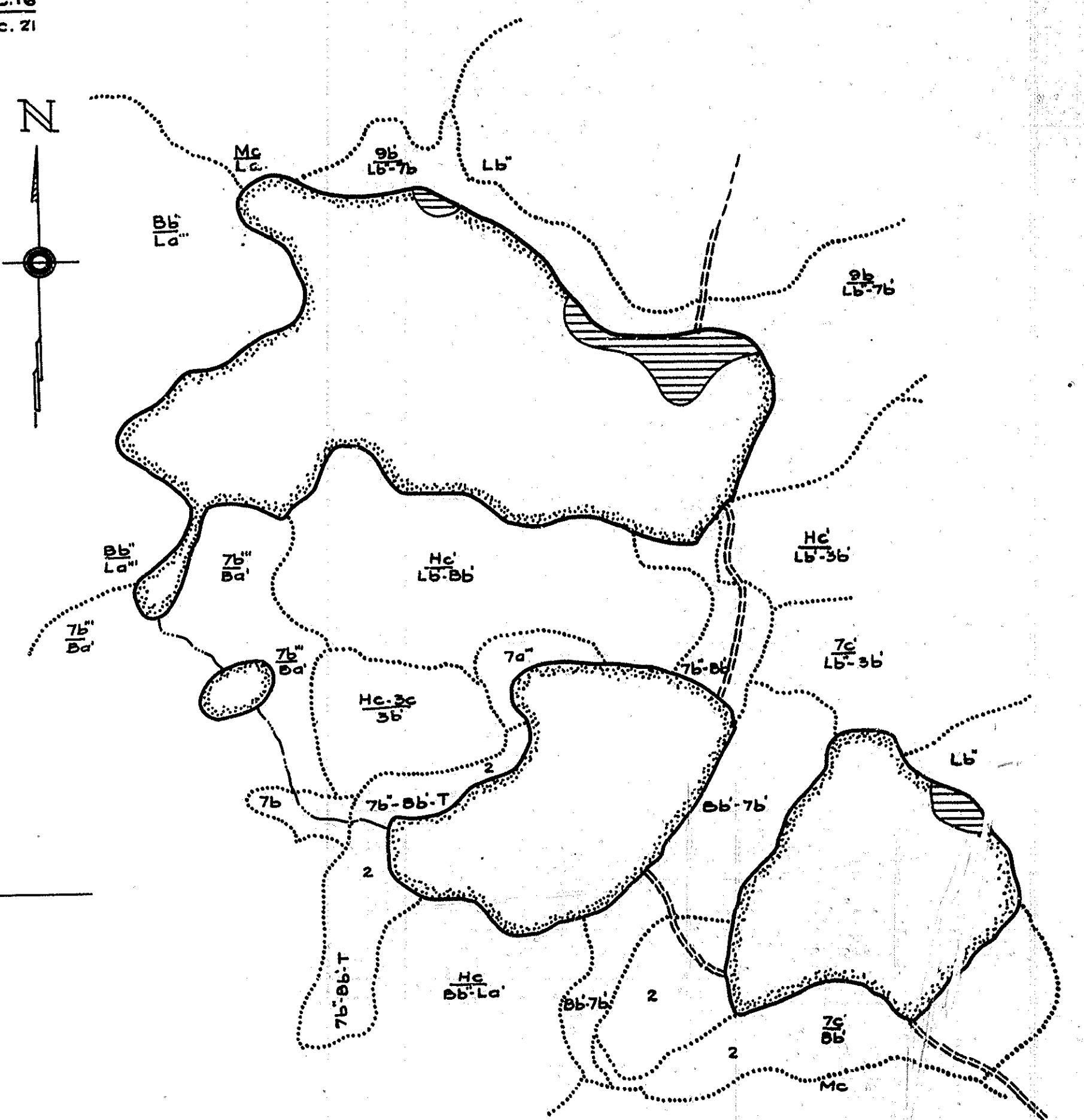
McPherson Lake	28 Acres
Area - Trap Lake	11.4 "
Clear Lake	11.4 "
Length of Shoreline - Mc Pherson Lake	1.18 Miles
Trap Lake	.56 "
Clear Lake	.5 "

Location Sec. 20 T.46N. R.37W.
 Scale: 16" = 1 Mile

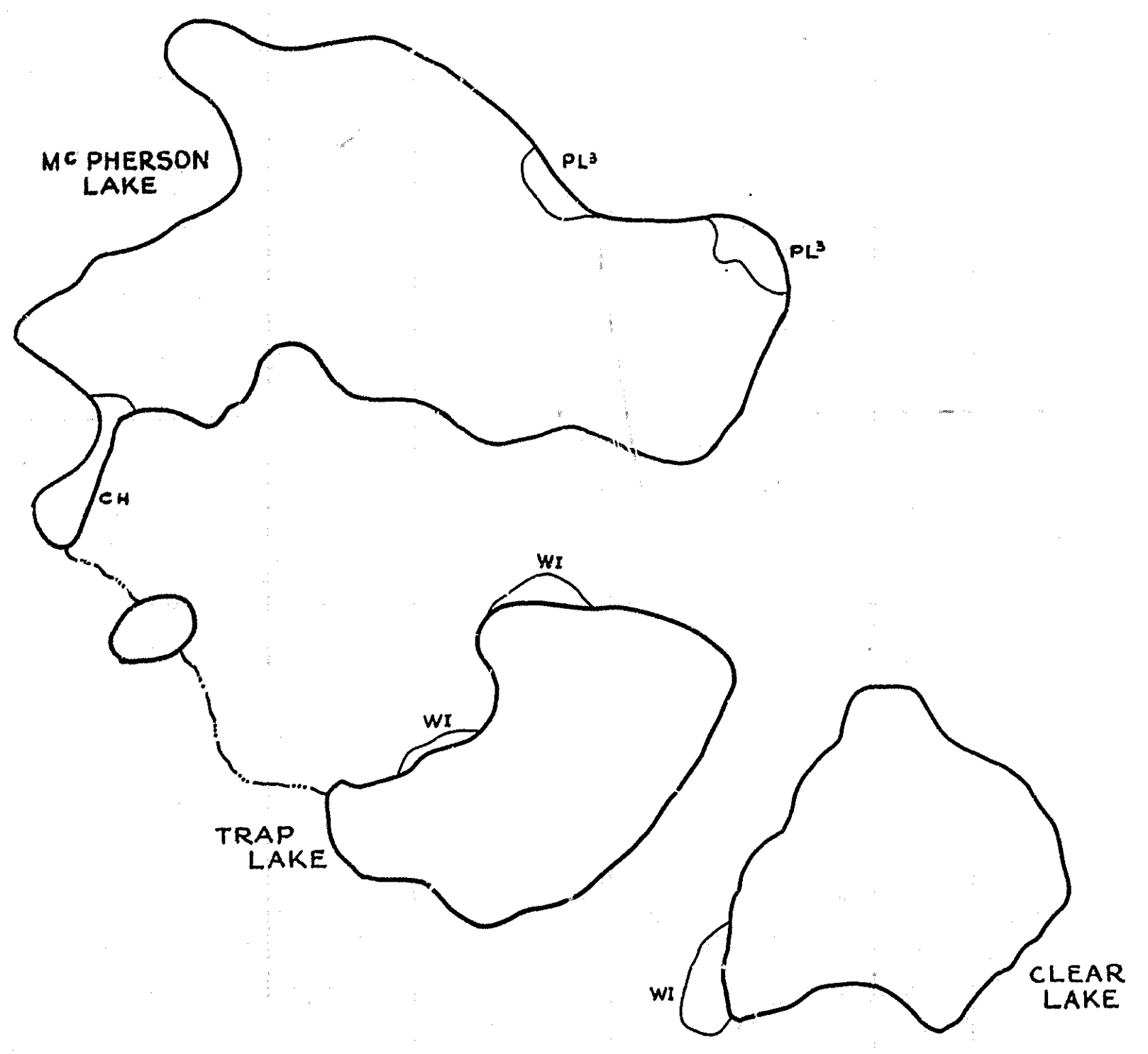
Sec. 17 Sec. 16
 Sec. 20 Sec. 21



Contour Map
 Contour Interval 10'



Cover Type and
 Lake Bottom Soil Type Map



Aquatic Vegetation Map