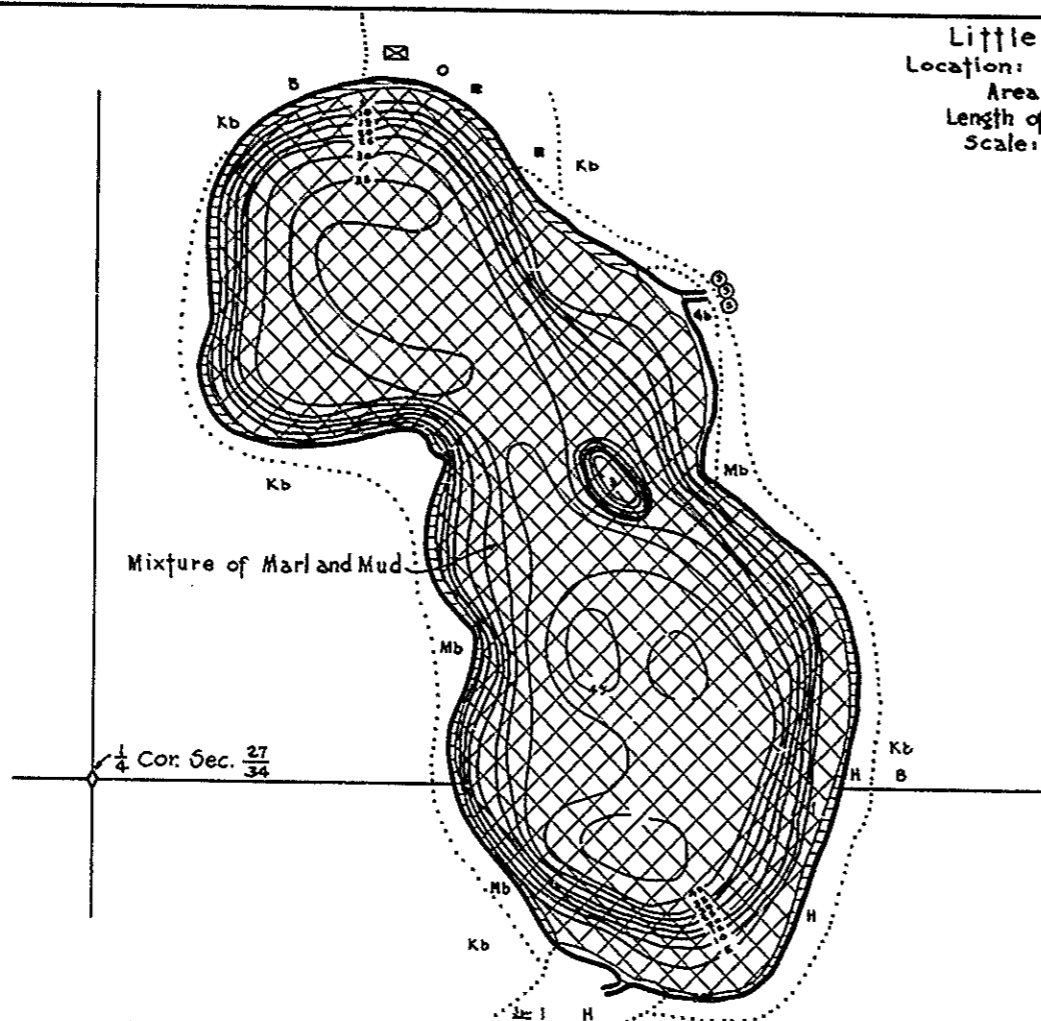


66-8-p

R-9
 U.S. Department of Agriculture
 Forest Service
 LAKE AND STREAM SURVEY
LITTLE BASS LAKE - BLUE GILL LAKE
 Manistee National Forest
 Michigan

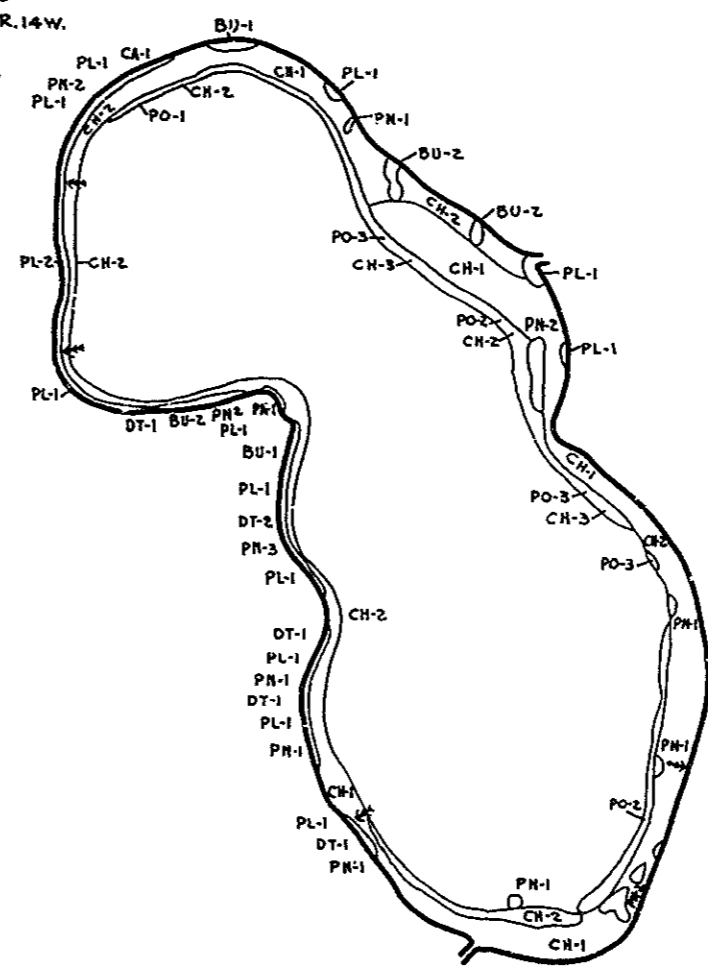
Little Bass Lake
 Location: Sec. 27, 34, T. 20N. R. 14W.
 Area 54 Acres
 Length of Shoreline 1.33 Miles
 Scale: 1/16 Inches = 1 Mile



Mixture of Marland Mud

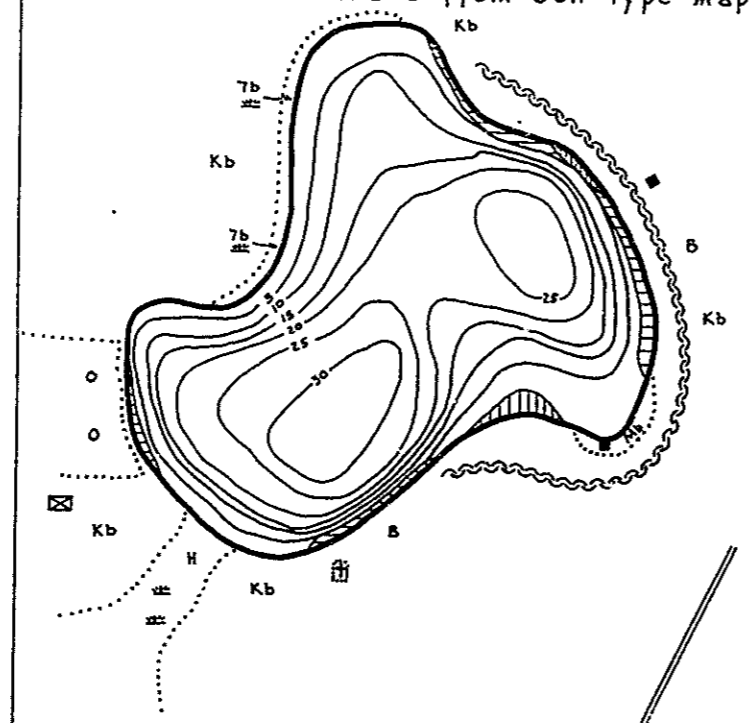
1/4 Cor. Sec. 27
34

Contour, Cover Type And Lake Bottom Soil Type Map



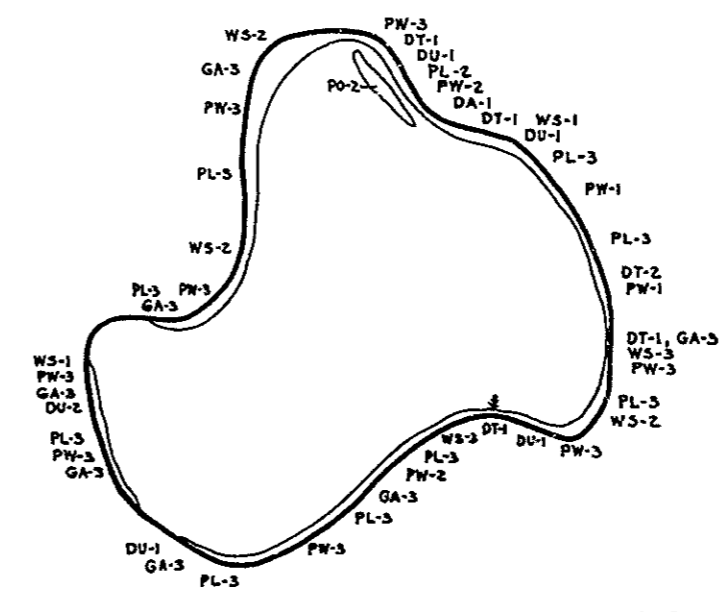
Aquatic Vegetation Map

Blue Gill Lake
 Location: Sec. 34, T. 20N. R. 14W.
 Area 26.4 Acres
 Length of Shoreline .875 Miles
 Scale: 1/16 Inches = 1 Mile



1/2 Cor. Sec. 33
34

Contour, Cover Type And Lake Bottom Soil Type Map



Aquatic Vegetation Map

1 - Rare
 2 - Common
 3 - Abundant