



INSTITUTE FOR FISHERIES RESEARCH
 DIVISION OF FISHERIES MICHIGAN CONSERVATION DEPT.
 LAKE INVENTORY MAP
WARD LAKE
 AREA 2.8 ACRES
 MARGINAL SURVEY AND SOUNDINGS BY U.S.F.S. 1/16/41
 CHECKED AND BOTTOM-TYPED BY I.F.R. 10/28/54
 LAKE COUNTY T. 18 N., R. 14 W. SEC. 17

LEGEND






BOTTOM

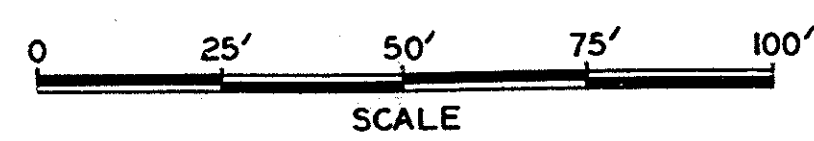
-  Sand
-  Pulpy peat
-  Fibrous peat

OUTLINE & CONTOURS

-  Shoreline
-  Contours

SHORE FEATURES

-  Slope
-  Unimproved road
-  Encroaching shore
-  Marsh
-  Wooded



B.M. 100.0 - SPIKE IN BASE
 OF 5" TAMARACK
 WATER SURF. ELEV. = 97.7
 10/28/54