

LEGEND






BOTTOM

-  Sand
-  Sand and organic
-  Marl
-  Marl and organic
-  Organic
-  Gravel

OUTLINE & CONTOURS

-  Shoreline
-  Contours

SHORE FEATURES

-  Slope
-  Dock
-  Wooded
-  Partly wooded
-  Brush

INSTITUTE FOR FISHERIES RESEARCH
DIVISION OF FISHERIES MICHIGAN CONSERVATION DEPT.
LAKE INVENTORY MAP
NORTH LAKE
AREA 53.5 ACRES
MARGINAL SURVEY AND SOUNDINGS 2/24,25,26/58
LAPEER & TUSCOLA COUNTIES T.9-10 N., R.9 E. SEC'S 4, 32, 33

B.M. = 100.0 - SPIKE IN BASE
OF 1 1/2" ASPEN
WATER SURF. ELEV. = 97.8
2/26/58

BOAT LIVERY

