





INSTITUTE FOR FISHERIES RESEARCH
 DIVISION OF FISHERIES MICHIGAN CONSERVATION DEPT.
 LAKE INVENTORY MAP
HOMESTEAD LAKE
 AREA 32 ACRES
 MARGINAL SURVEY AND SOUNDINGS INVENTORY 7/23-24/47 7/24/47
 LUCE COUNTY T. 49 N., R. 9 W., SEC. 20

LEGEND









BOTTOM

-  Sand
-  Pulpy peat
-  Fibrous peat
-  Deadhead




OUTLINE & CONTOURS

-  Shoreline
-  Contours



SHORE FEATURES

-  Slope
-  Trail
-  Beaver house
-  Encroaching shore
-  Brush
-  Marsh
-  Wooded
-  Intermittent outlet

VEGETATION

-  Floating
-  Emergent
-  Submergent

STATIONS

-  Temp, chem, analysis
-  Fish sample

