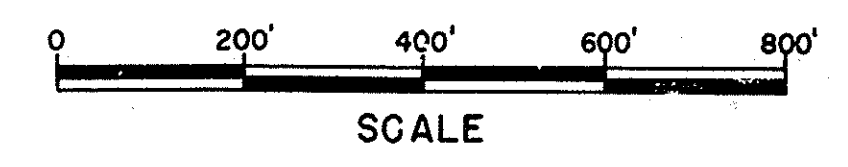
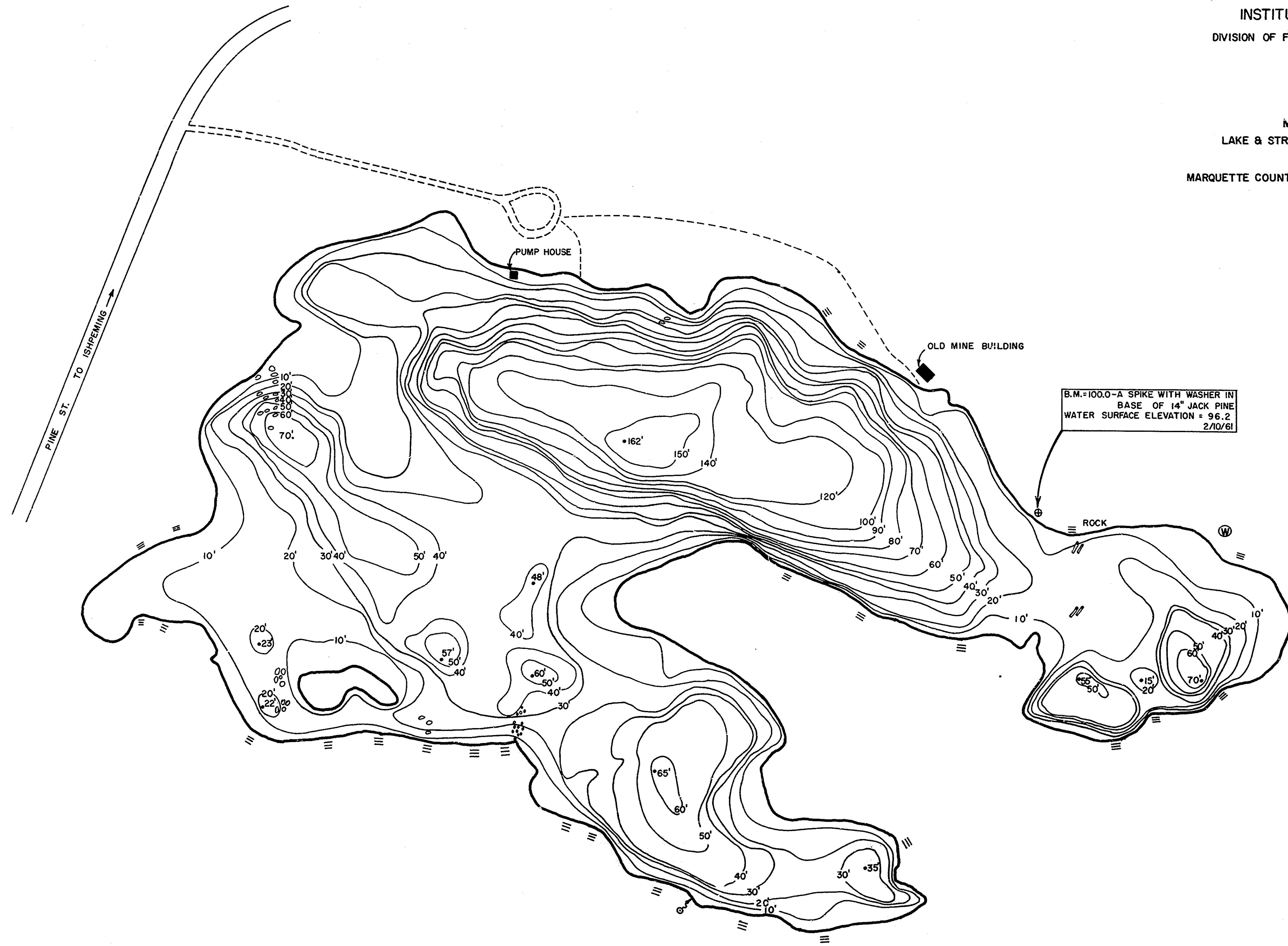
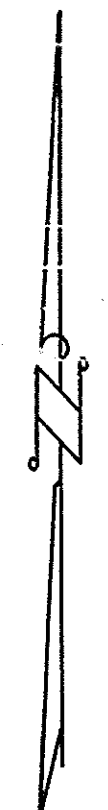


INSTITUTE FOR FISHERIES RESEARCH
 DIVISION OF FISHERIES MICHIGAN CONSERVATION DEPT.
 LAKE INVENTORY MAP
LAKE ANGELINE
 AREA 96 ACRES
 MARGINAL SURVEY AND SOUNDINGS BY
 LAKE & STREAM IMPROVEMENT SECTION 2/7-10/61
 MARQUETTE COUNTY T.47N., R.27W., SEC. 10



LEGEND

- BOTTOM**
- Organic
 - ⊞ Gravel
 - ⊙ Rocks
 - / Deadhead
- OUTLINE & CONTOURS**
- Shoreline
 - 0- Contours
- SHORE FEATURES**
- ≡ Steep slope
 - ⊙ Wooded
 - ⊙ Spring
 - Building
 - == Improved road
 - Unimproved road
 - Trail