




INSTITUTE FOR FISHERIES RESEARCH
 DIVISION OF FISHERIES MICHIGAN CONSERVATION DEPT.
 LAKE INVENTORY MAP
YOUNGS LAKE
 AREA 130 ACRES
 MARGINAL SURVEY AND SOUNDINGS 1/13-14/48

MECOSTA COUNTY


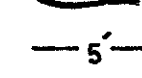
T.16 N., R.9 W., SEC'S. 29,30,31,32

LEGEND


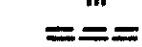



BOTTOM

-  Sand
-  Pulpy peat
-  Fibrous peat

OUTLINE & CONTOURS

-  Shoreline
-  Contours

SHORE FEATURES

-  Slope
-  Unimproved road
-  Boathouse
-  Wooded
-  Beaver house

B.M.=100.0-R.R.SPIKE IN SOFT
 MAPLE SOUTHWEST
 END OF LAKE.
 WATER SURFACE ELEV. = 97.9
 1/14/48

