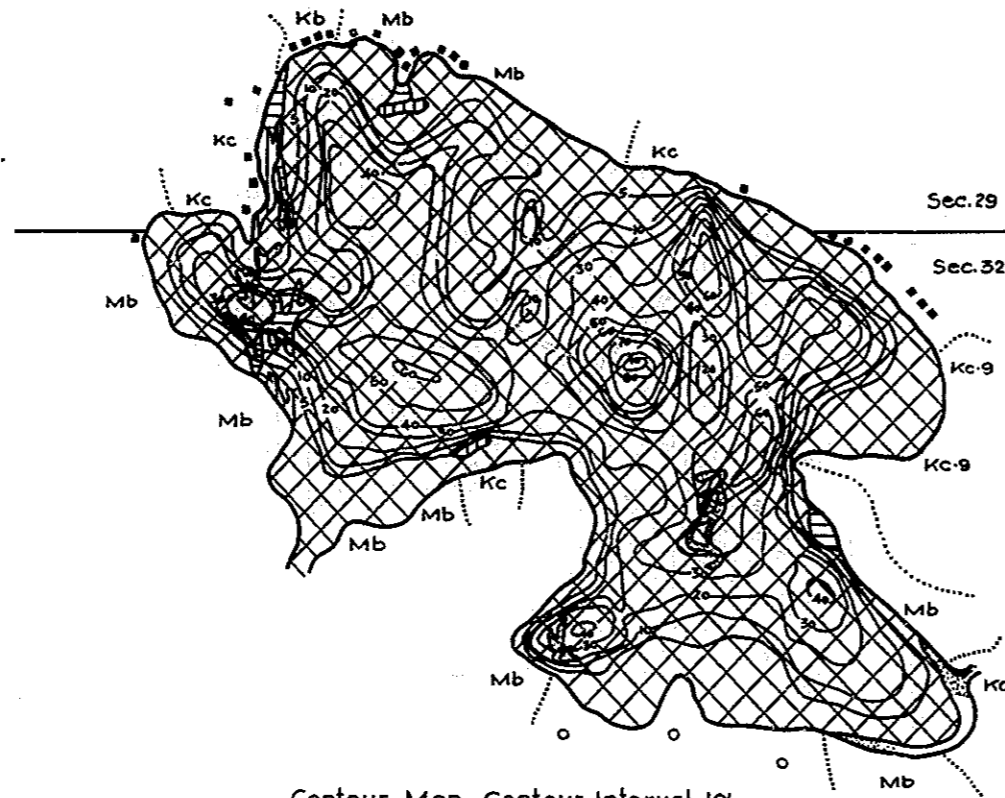


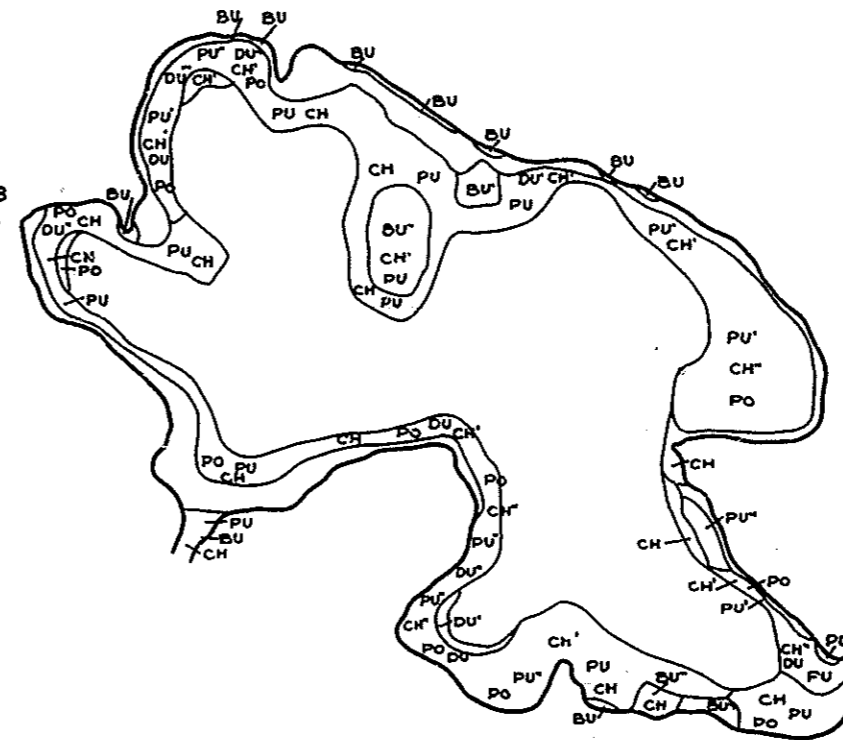
R-9
 U.S. Department of Agriculture
 Forest Service
 LAKE AND STREAM SURVEY
 BILLS LAKE & PETTITS LAKE
 Manistee National Forest
 Michigan

Scale: 2" = 1 Mile

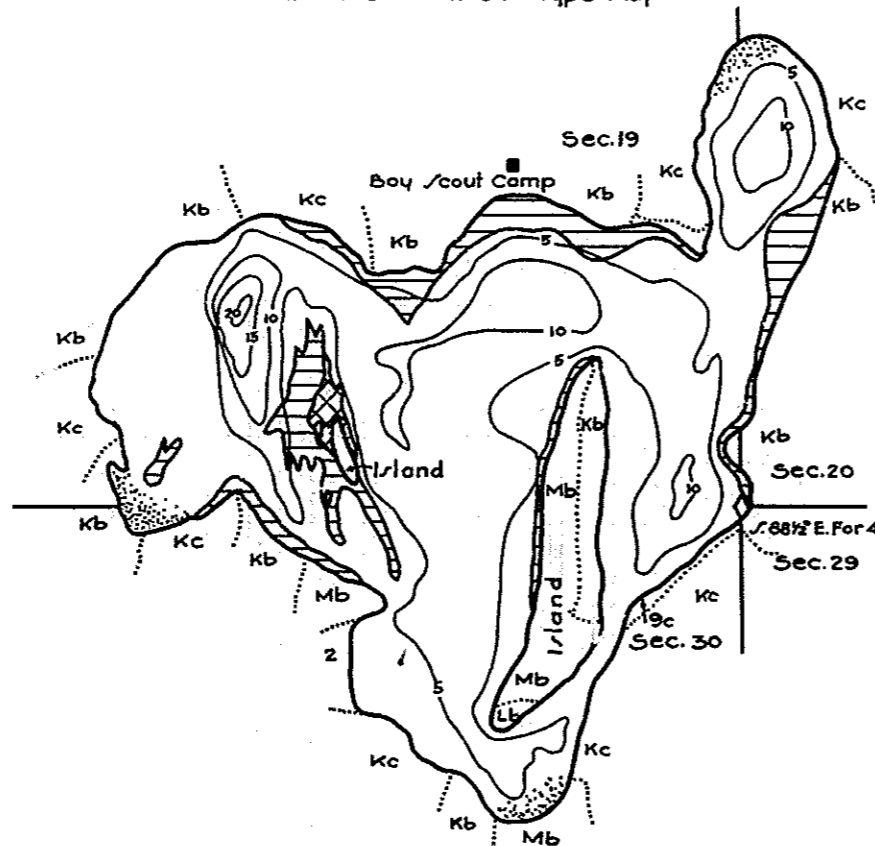
BILLS LAKE
 Area: 204 Acres
 Length of Shoreline: 3.25 Miles
 Location: Secs. 29, 32, 28, 33, T.12N.R.11W.



Contour Map Contour Interval 10'
 Cover Type And
 Lake Bottom Soil Type Map

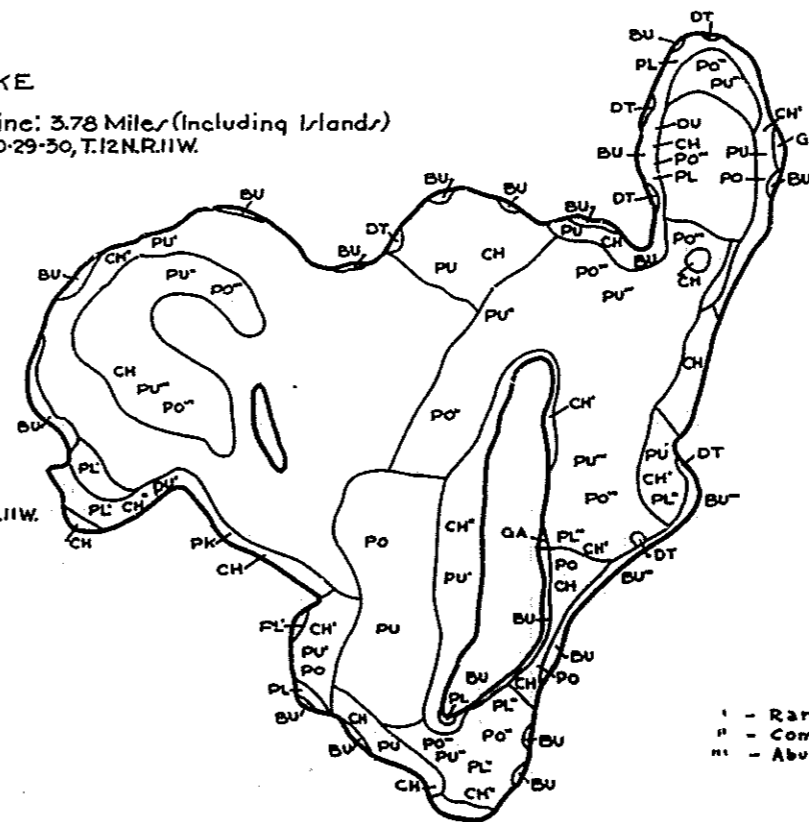


Aquatic Vegetation Map



Contour Map Contour Interval 5'
 Cover Type And
 Lake Bottom Soil Type Map

PETTITS LAKE
 Area: 169 Acres
 Length of Shoreline: 3.78 Miles (Including Islands)
 Location: Secs. 19, 20, 29, 30, T.12N.R.11W.



Aquatic Vegetation Map

! - Rare
 " - Common
 " - Abundant