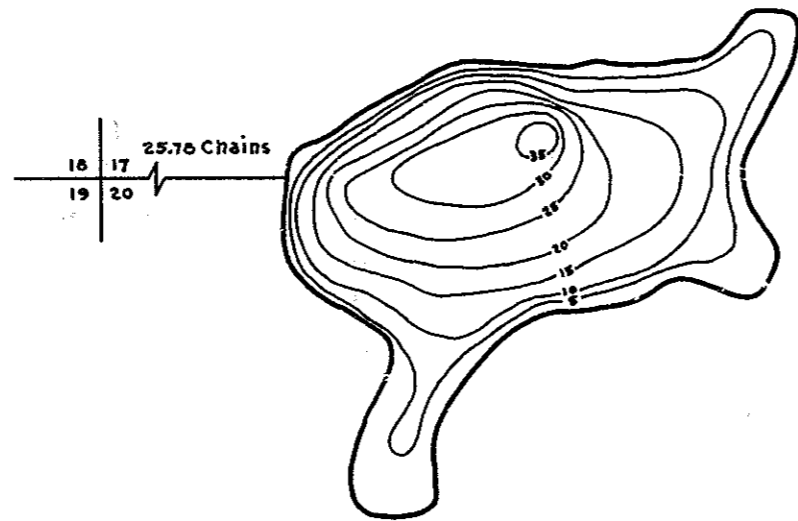


J-8-52

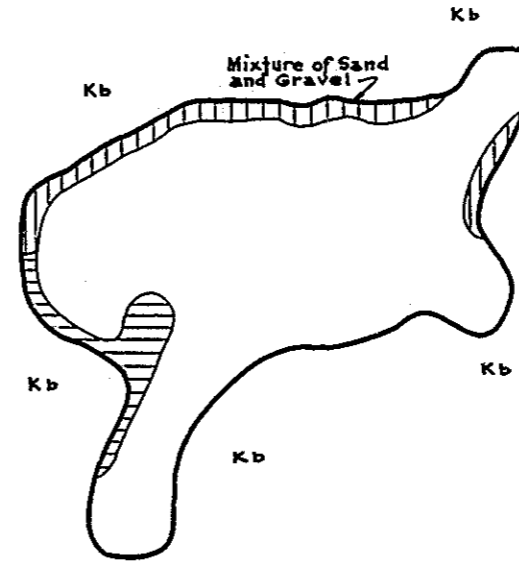
R-9  
U.S. Department of Agriculture  
Forest Service  
LAKE AND STREAM SURVEY  
HIGHBANK LAKE  
Manistee National Forest  
Michigan

Location: Sec. 17, 20, T.16 N. R. 13 W.  
Scale: 1/4 inch = 1 Mile

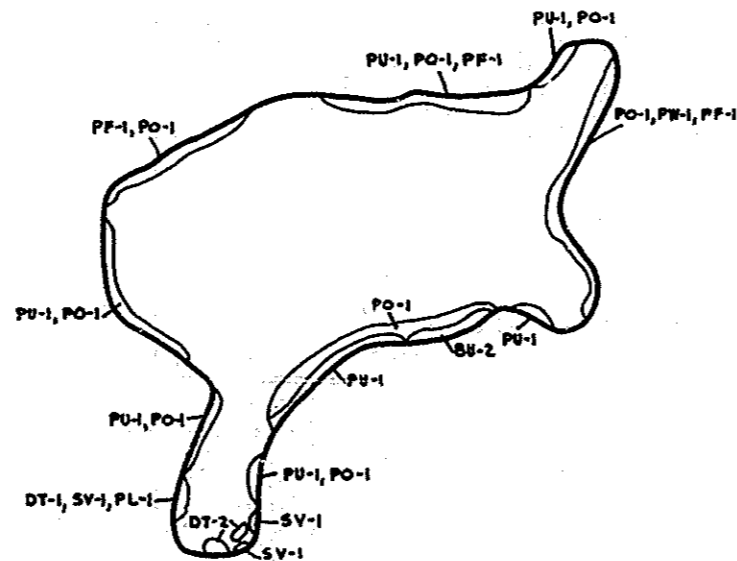
Area 20.55 Acres  
Length of Shoreline .94 Miles



Contour Map  
Contour Interval = 5'



Cover Type And  
Lake Bottom Soil Type Map



1 - Rare  
2 - Common  
3 - Abundant

Aquatic Vegetation Map

J-8-52  
9-23-40 P.J.V.

HIGBANK LAKE, NEWAYGO COUNTY.