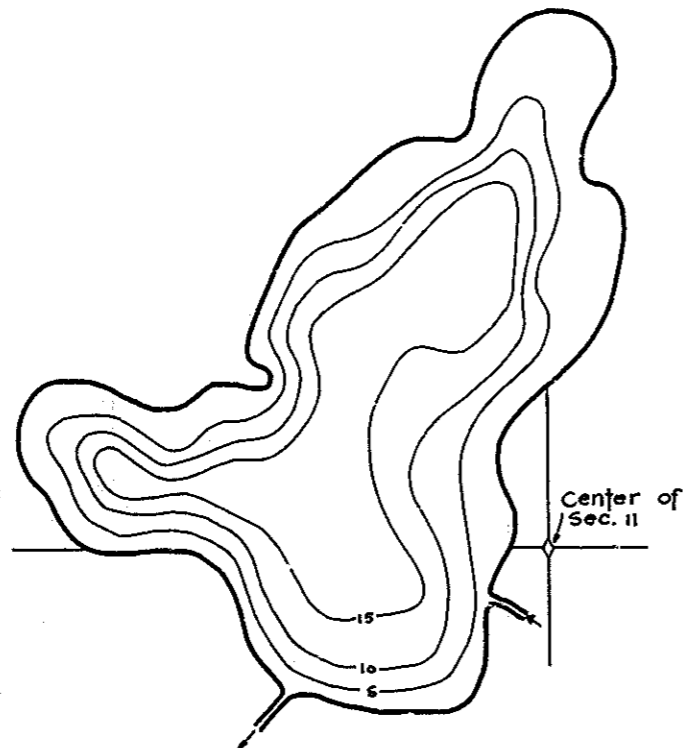


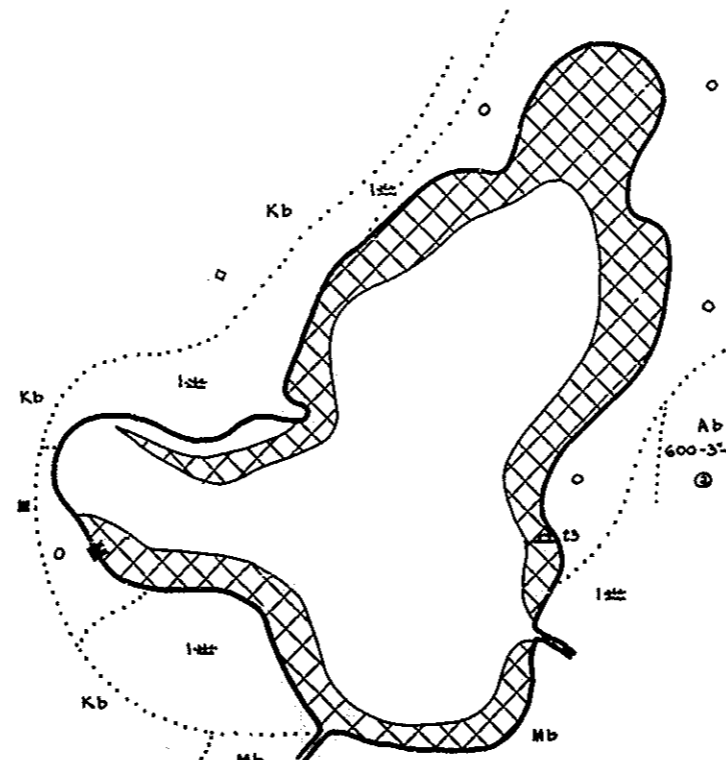
65-8-7

R-9
 U.S. Department of Agriculture
 Forest Service
 LAKE AND STREAM SURVEY
 SISSON LAKE - WALKUP CITY LAKE
 Manistee National Forest
 Michigan

Sisson Lake
 Location: Sec. 11, T.16N. R.13W.
 Area 32.9 Acres
 Length of Shoreline 1.13 Miles
 Scale: 1/4 Inch = 1 Mile

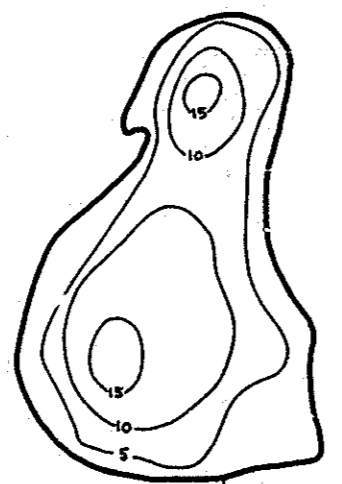


Contour Map
 Contour Interval = 5'

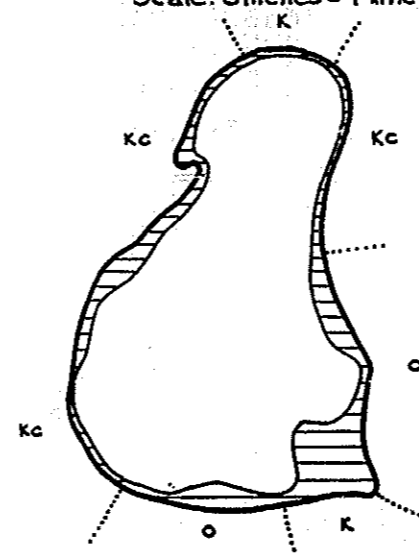


Cover Type And
 Lake Bottom Soil Type Map

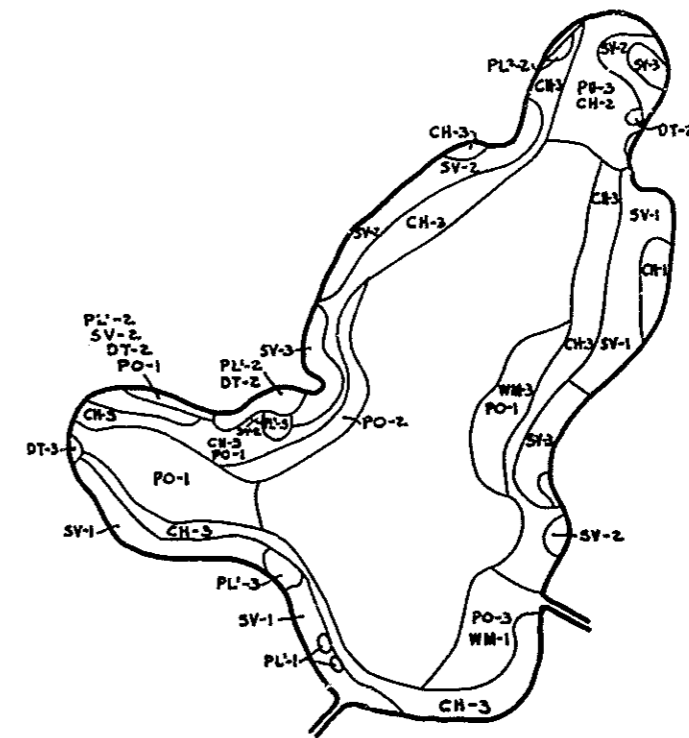
Walkup City Lake
 Location: Sec. 31, 32, T.16N. R.13W.
 Area 60 Acres
 Length of Shoreline 1.30 Miles
 Scale: 1/4 Inch = 1 Mile



Contour Map
 Contour Interval = 5'

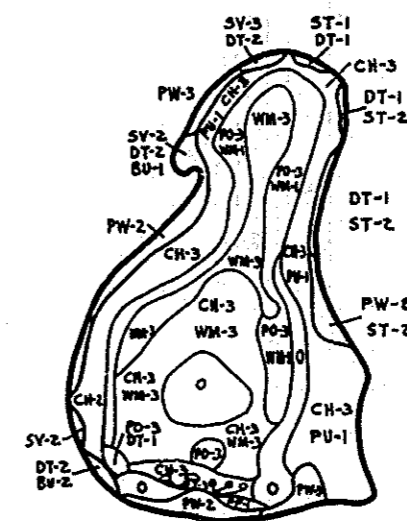


Cover Type And
 Lake Bottom Soil Type Map



Aquatic Vegetation Map

1-Rare
 2-Common
 3-Abundant



Aquatic Vegetation Map

J-8-59
 11-30-40 F.J.W.