

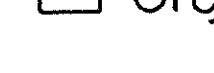


INSTITUTE FOR FISHERIES RESEARCH
 DIVISION OF FISHERIES MICHIGAN CONSERVATION DEPT.
 LAKE INVENTORY MAP
BALD EAGLE LAKE
 AREA 125 ACRES
 MARGINAL SURVEY AND SOUNDINGS 1/24,25,26/56
 OAKLAND COUNTY T.5 N.,R.9 E. SEC'S.19,30

LEGEND

BOTTOM

-  Sand
-  Marl
-  Organic

OUTLINE & CONTOURS

-  Shoreline
-  Contours

SHORE FEATURES

-  Slope
-  Improved road
-  Unimproved road
-  Spring
-  Breakwater
-  Encroaching shore
-  Marsh
-  Brush
-  Wooded
-  Partly wooded
-  Pasture
-  Bridge
-  Outlet (in file)

