
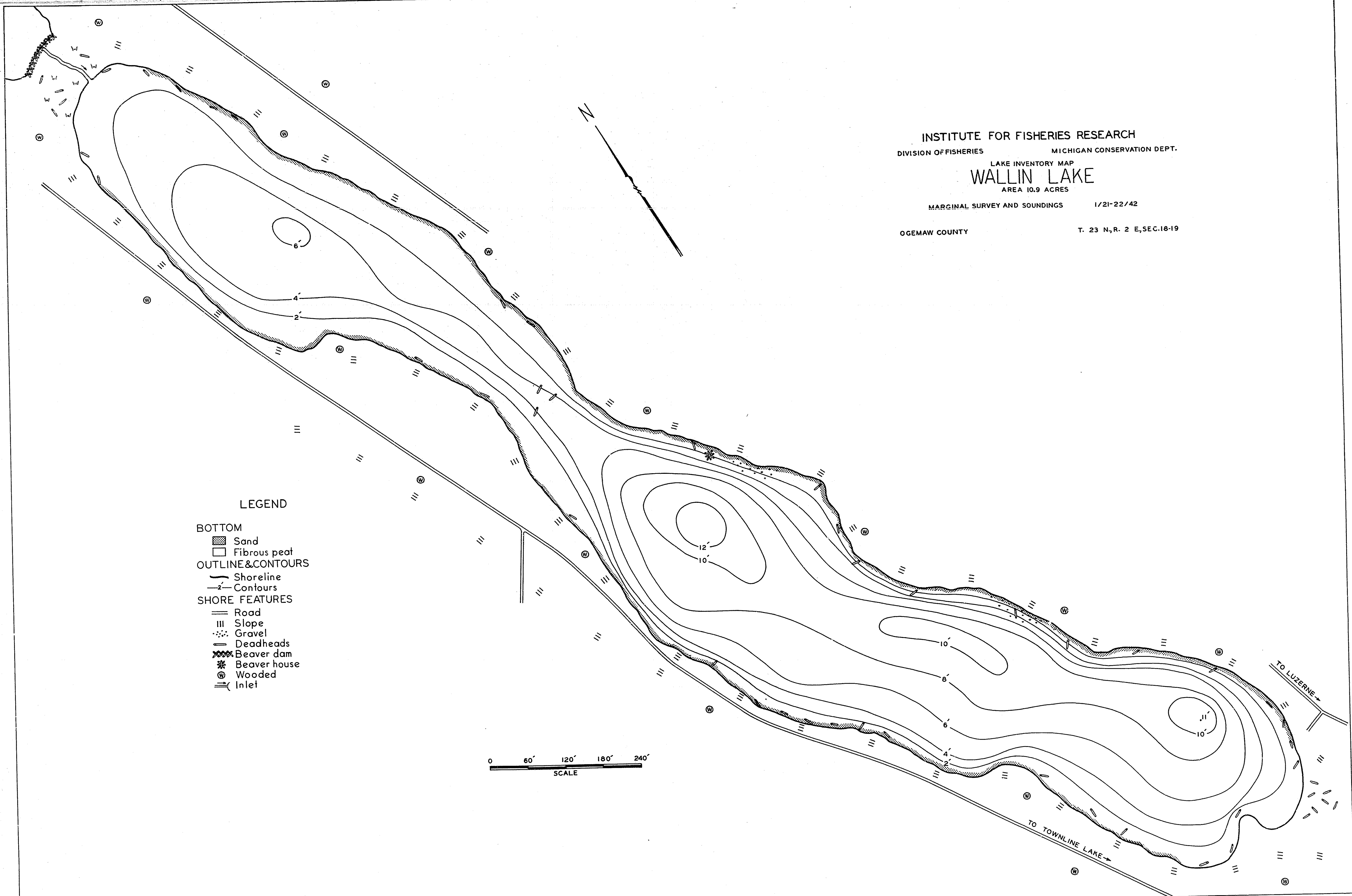
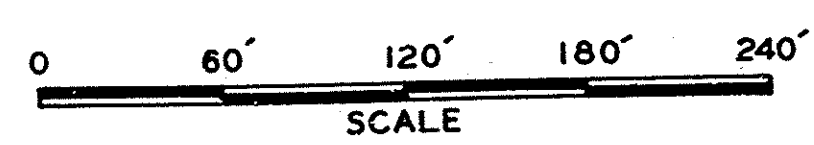


INSTITUTE FOR FISHERIES RESEARCH
 DIVISION OF FISHERIES MICHIGAN CONSERVATION DEPT.
 LAKE INVENTORY MAP
WALLIN LAKE
 AREA 10.9 ACRES
 MARGINAL SURVEY AND SOUNDINGS 1/21-22/42
 OGEMAW COUNTY T. 23 N., R. 2 E., SEC. 18-19



- LEGEND**
- BOTTOM**
- Sand
 - Fibrous peat
- OUTLINE & CONTOURS**
- Shoreline
 - Contours
- SHORE FEATURES**
- Road
 - Slope
 - Gravel
 - Deadheads
 - Beaver dam
 - Beaver house
 - Wooded
 - Inlet



WALLIN LAKE Ogemaw County T. 23 N., R. 2 E., Sec. 18-19