

INSTITUTE FOR FISHERIES RESEARCH
 DIVISION OF FISHERIES MICHIGAN CONSERVATION DEPT.

LAKE INVENTORY MAP
BLAIR LAKE
 AREA 14 ACRES






MARGINAL SURVEY AND SOUNDINGS 3/16, 17/47

ONTONAGON COUNTY


T. 46 N., R. 40 W., SEC. 30

LEGEND









BOTTOM

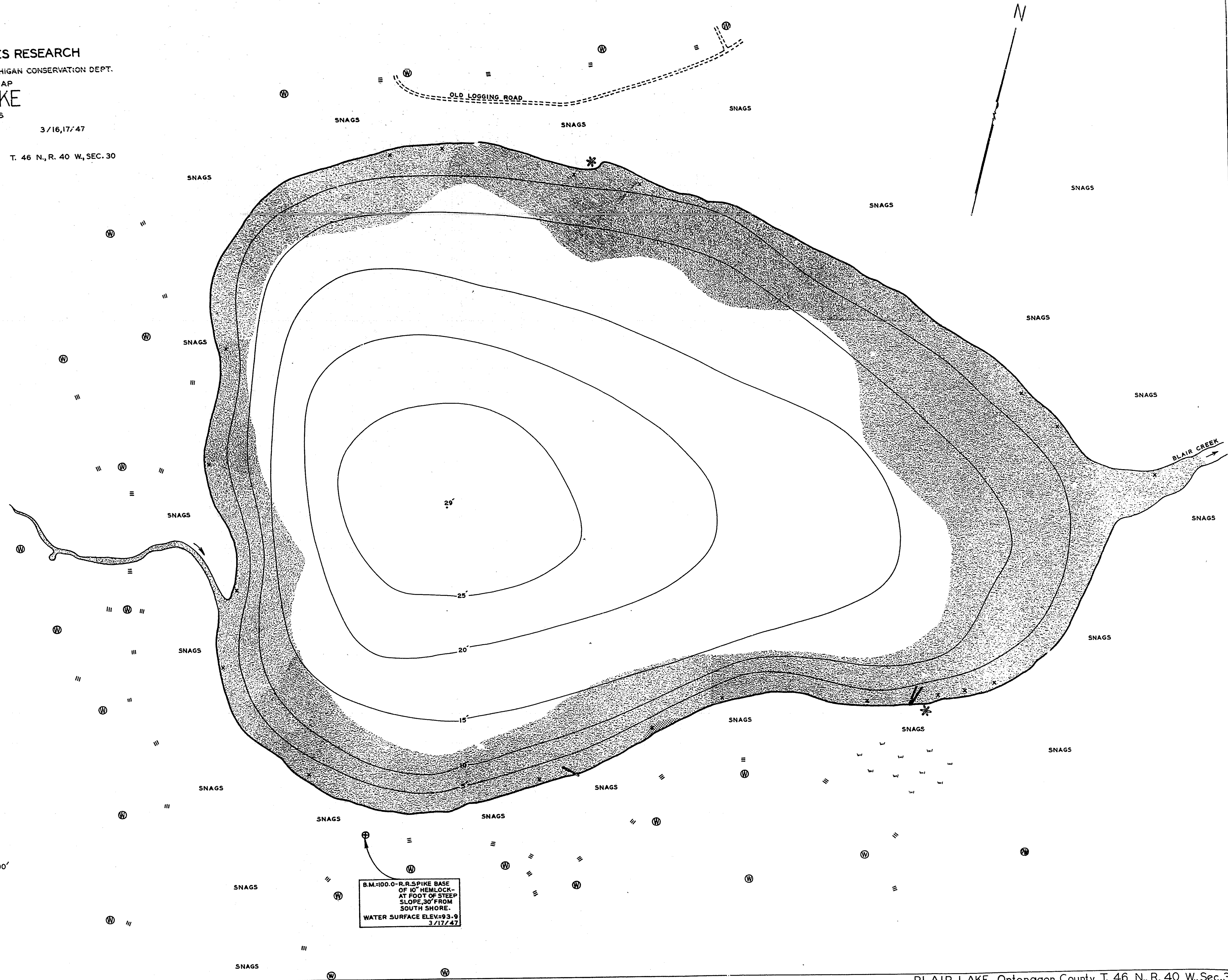
-  Pulpy peat
-  Fibrous peat
-  Fibrous peat and Sand
-  Trash
-  Deadheads

OUTLINE & CONTOURS

-  Shoreline
-  Contours

SHORE FEATURES

-  Unimproved road
-  Slope
-  Beaver house
-  Marsh
-  Wooded
-  Partly wooded
-  Inlet
-  Outlet



B.M. 100.0 - R.R. SPIKE BASE
 OF 10' HEMLOCK -
 AT FOOT OF STEEP
 SLOPE, 30' FROM
 SOUTH SHORE.
 WATER SURFACE ELEV. 93.9
 3/17/47