


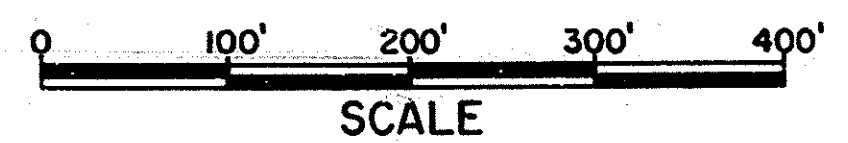
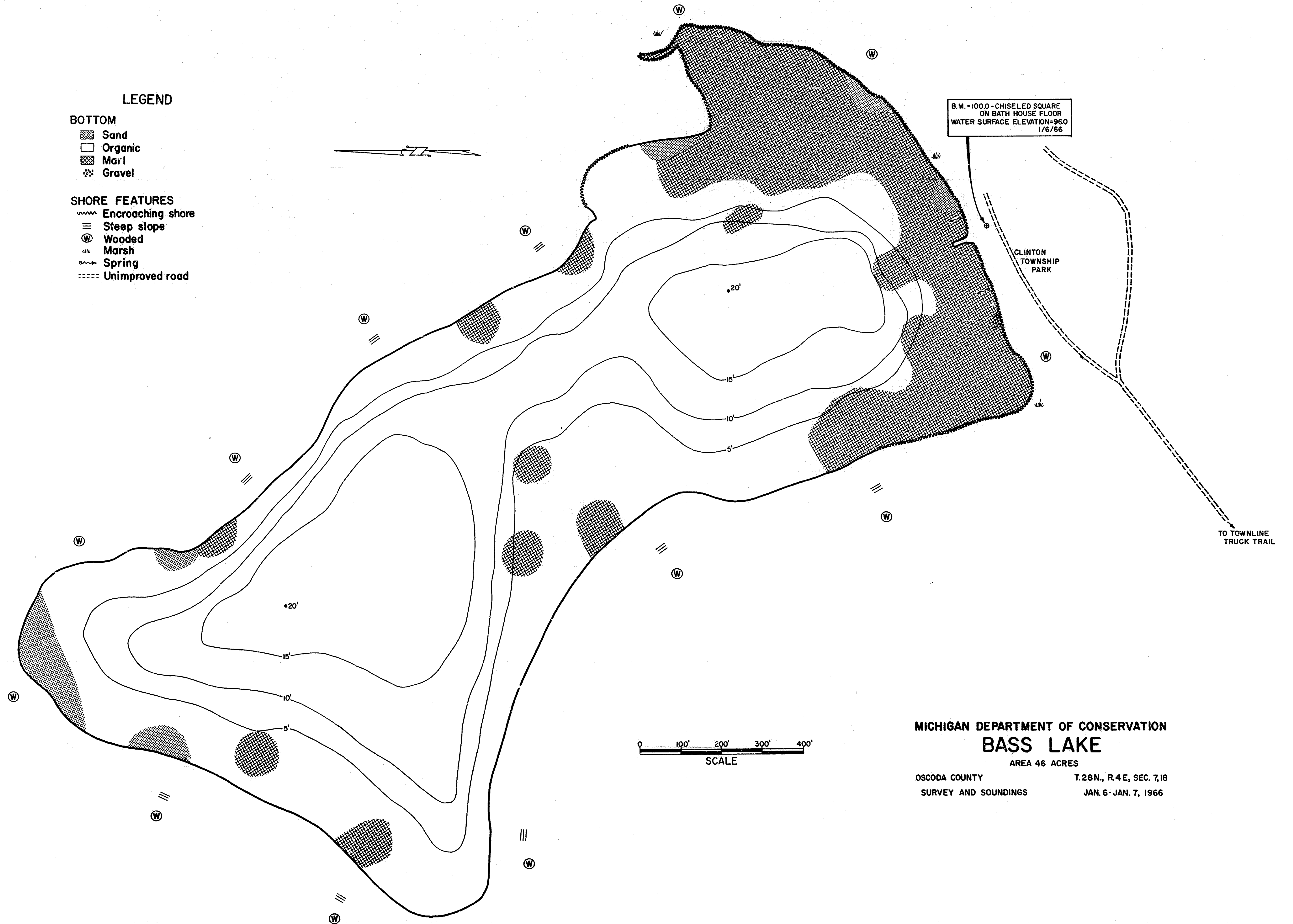
- LEGEND**
- BOTTOM**
- Sand
 - Organic
 - Marl
 - Gravel
- SHORE FEATURES**
- Encroaching shore
 - Steep slope
 - Wooded Marsh
 - Marsh
 - Spring
 - Unimproved road



B.M. = 100.0 - CHISELED SQUARE
ON BATH HOUSE FLOOR
WATER SURFACE ELEVATION = 96.0
1/6/66

CLINTON
TOWNSHIP
PARK

TO TOWNLINE
TRUCK TRAIL



MICHIGAN DEPARTMENT OF CONSERVATION
BASS LAKE
AREA 46 ACRES
OSCODA COUNTY T.28N., R.4E, SEC. 7,18
SURVEY AND SOUNDINGS JAN. 6 - JAN. 7, 1966