



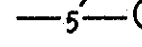

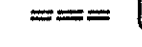
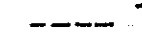




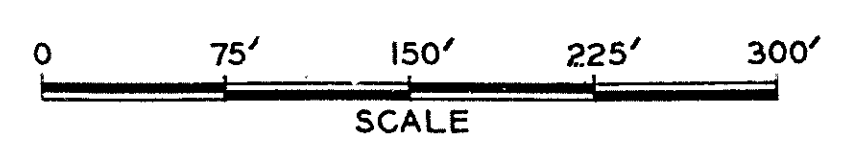


INSTITUTE FOR FISHERIES RESEARCH  
 DIVISION OF FISHERIES MICHIGAN CONSERVATION DEPT.  
 LAKE INVENTORY MAP  
**TOWN LINE LAKE**  
 AREA 30 ACRES  
 MARGINAL SURVEY AND SOUNDINGS 8/27/53  
 (SHORE OUTLINE BASED ON U.S. DEPT. AGRIC. AERIAL PHOTO 10/27/38)  
 OTSEGO COUNTY T. 29-30 N., R. 2 W. SEC'S. 6, 31

**LEGEND**

- BOTTOM**
-  Marl
  -  Pulpy peat
  -  Fibrous peat
- OUTLINE & CONTOURS**
-  Shoreline
  -  Contours
- SHORE FEATURES**
-  Slope
  -  Unimproved road
  -  Trail
  -  Marsh
  -  Brush
  -  Wooded
  -  Encroaching shore



B.M. 100.0 - SPIKE IN BASE OF  
 6" TWIN ELMS  
 WATER SURF. ELEV. = 98.1  
 8/27/53