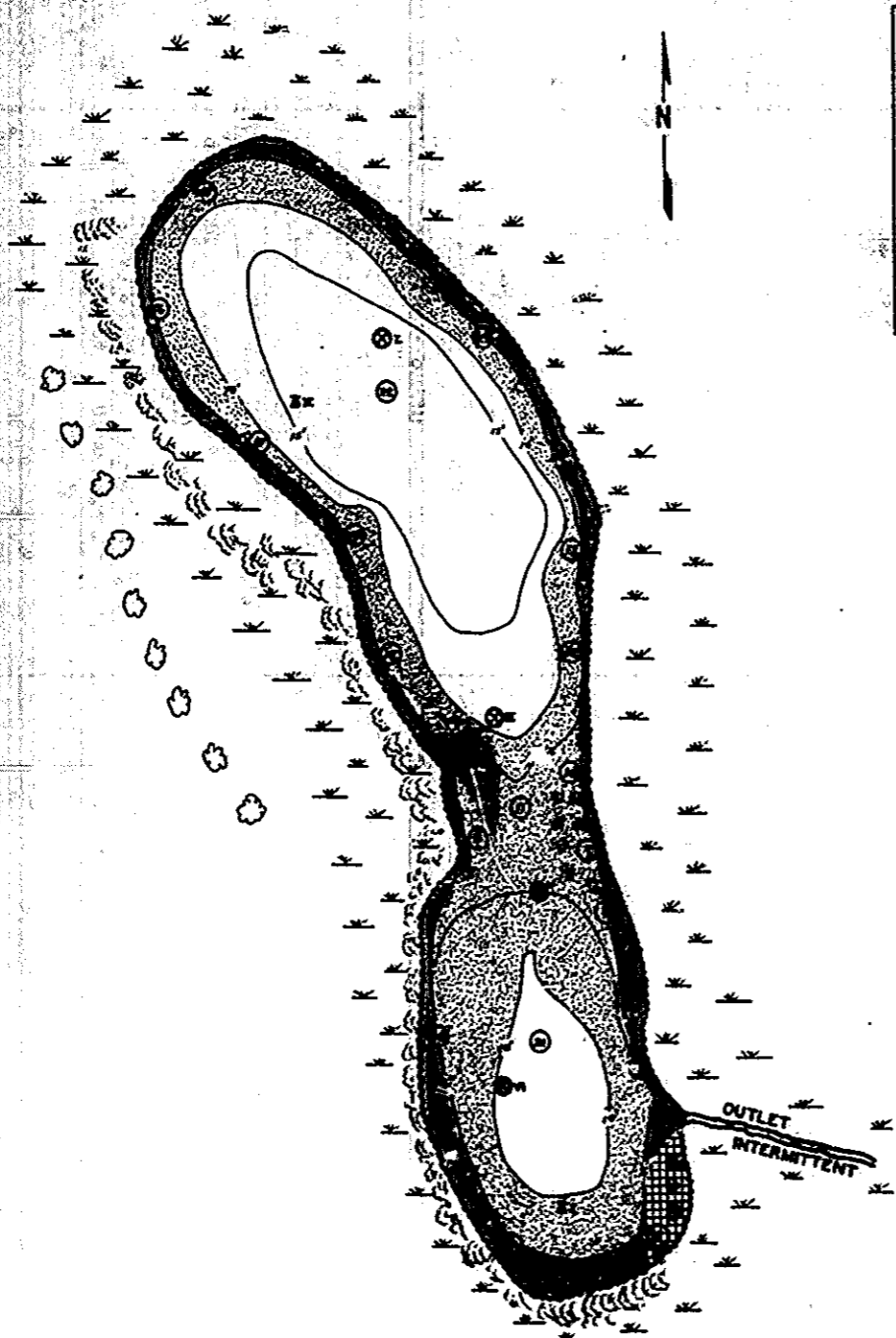


















INSTITUTE FOR FISHERIES RESEARCH  
 DIVISION OF FISHERIES, MICHIGAN CONSERVATION DEPARTMENT

LAKE INVENTORY MAP  
**MIRROR LAKE**

WASHTENAW COUNTY AREA 4 ACRES R.3E. T.1S.  
 LYNDON TOWNSHIP SCALE 1" = 100' SECTION 33



**LEGEND**

-  MARL
-  MARL - PULPY PEAT
-  PULPY PEAT
-  FIBROUS PEAT
-  VEGETATION EXAMINATION
-  CHEM. & PLANK. STATION
-  BOTTOM FOOD STATION
-  STATION NUMBER
-  SPAWNING BEDS
-  SHRUBS
-  TREES
-  BOG
-  CONTOUR
-  CONTOUR INTERVAL 5'
-  MAPPED BY L.A.W.
-  ENCROACHING SHORE LINE

VEGETATION DENSE OUT TO 10 FT. CONTOUR