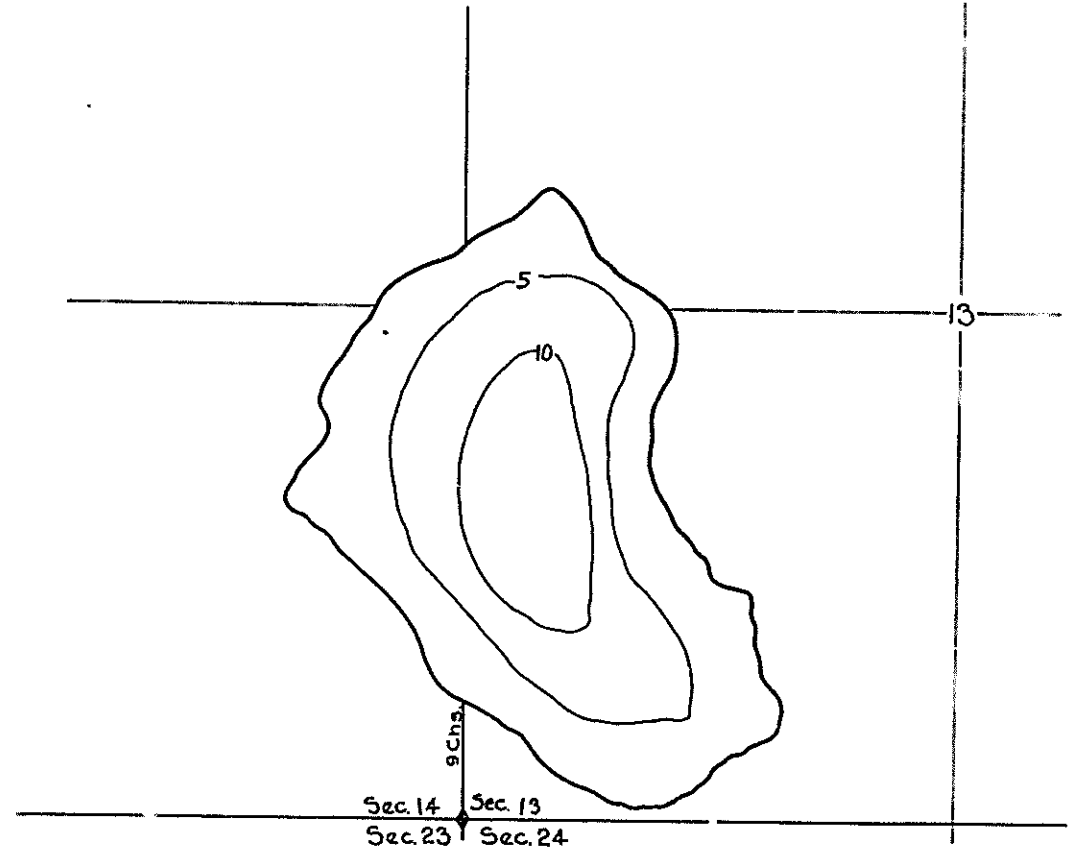


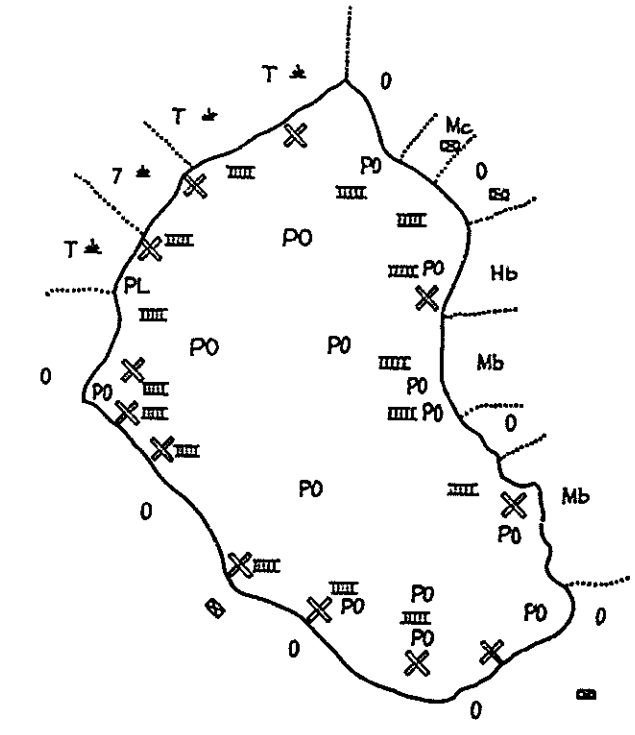
R-9
U.S. Department of Agriculture
Forest Service
LAKE AND STREAM SURVEY
PLEASANT LAKE
Manistee Purchase Unit
Michigan

Location Sec 14 13 T.22 N. R.10 W.
Scale 8" = 1 Mile

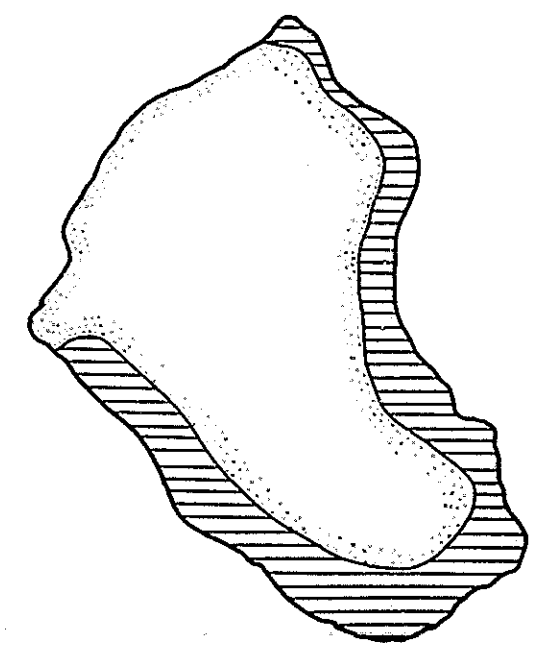
Area 112 Acres
Length Of Shore Line 1.8 Miles



Contour Map
Contour Interval 5'



Cover Type And
Aquatic Vegetation Map



Lake Bottom Soil Type Map