





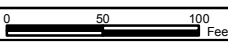
- NOTES**
1. Date of photography June 2, 2004, supplied by Aero-metric Engineering, Sheboygan, Wisconsin.
 2. Mine plan data adapted from McIntosh Engineering, Inc., Tempe, Arizona.
 3. Surface property boundary as of November 18, 2004 supplied by Kennecott via Golder & Associates Inc., August, 2005.
 4. Contour interval based on NAVD 1988. Horizontal datum based on NAD 83/94. Horizontal coordinates based on UTM Zone 16.
 5. Ore body, wetland boundary (Wetland and Coastal Resources) and topography supplied by Golder & Associates, Inc. August, 2005.
 6. US Fish and Wildlife Service Wetlands downloaded from USFWS website.
 7. Site Location - Project Site within Sections 11 & 12, T50N, R29W, Michigamme Township, Marquette County, Michigan.

LEGEND

	Non-Disturbance Outcrop Boundary
	Facility
	1ft Contours



Foth Infrastructure & Environment, LLC			
REVISED	DATE	BY	DESCRIPTION
CHECKED BY: AKM		DATE: JAN. '08	
APPROVED BY: SVD1		DATE: JAN. '08	
APPROVED BY:		DATE:	

	
FIGURE 1 NON-DISTURBANCE OUTCROP BOUNDARY MAP	
Scale: 	Date: JANUARY, 2008
Prepared by: DAT	Project No: 04W018