

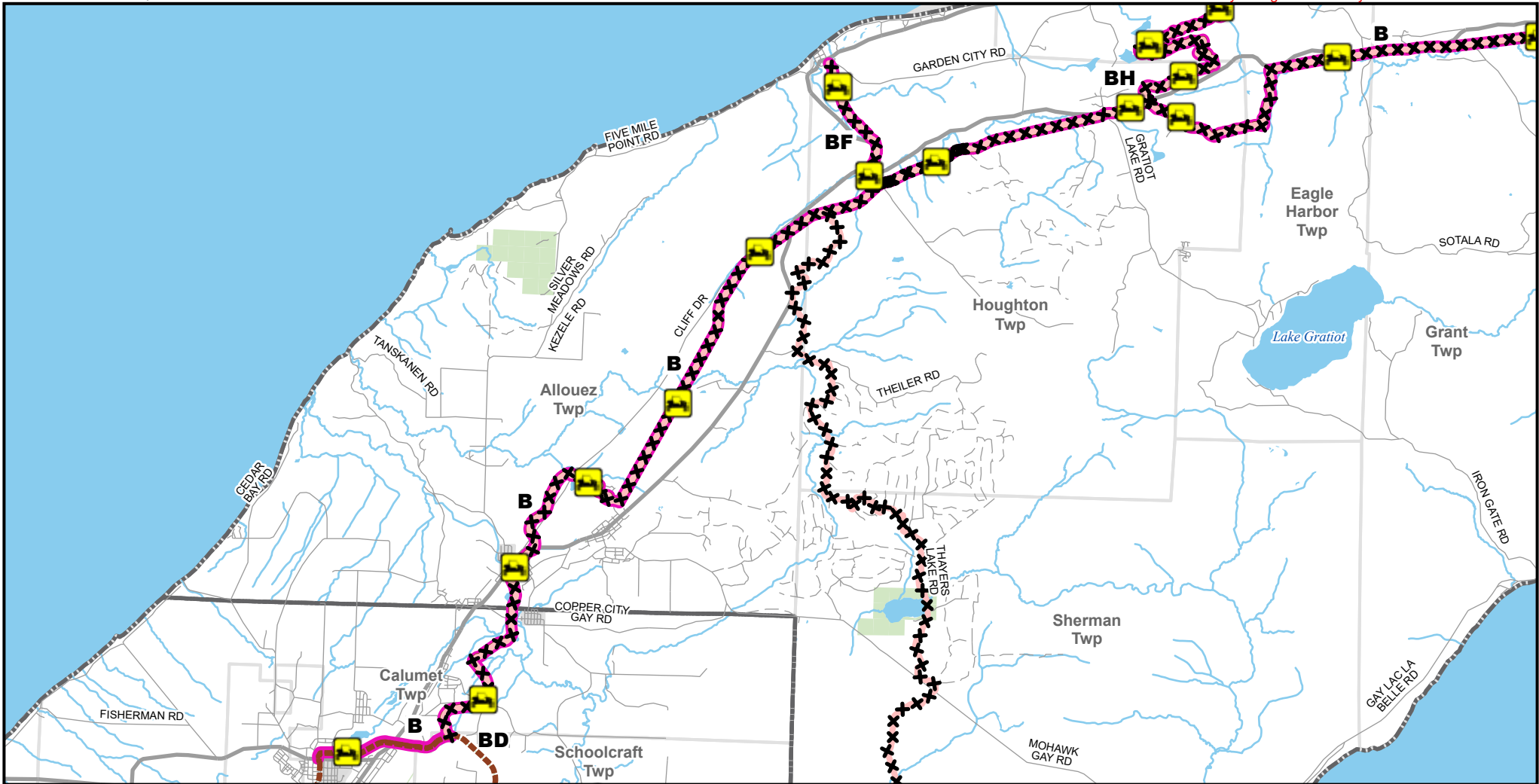













B Route Central -- Eagle Harbor, Eagle River, Calumet, Laurium

Keweenaw and Houghton Counties, Michigan

Description: 70 Miles

Advisory: Trails and Routes have two-way traffic.
Disclaimer: Trails shown on this map are an approximate representation of the trail system at the time of publication and may not reflect current ground conditions.
Stay on signed trails only!



-  65" Restricted ORV Route
-  Temporarily closed trail
-  Restricted ORV Route - ATVs and side-by-side ORVs only between the dates of May 1st and November 1st. Off-road motorcycles are prohibited. ORV license and trail permit required.
-  ORV route – ORVs of all sizes including off-road motorcycles. ORV license and trail permit required unless licensed by the Secretary of State.
-  Highway
-  Paved road
-  Gravel or dirt road
-  Lakes and rivers
-  State forest land
-  Township
-  County boundary

