

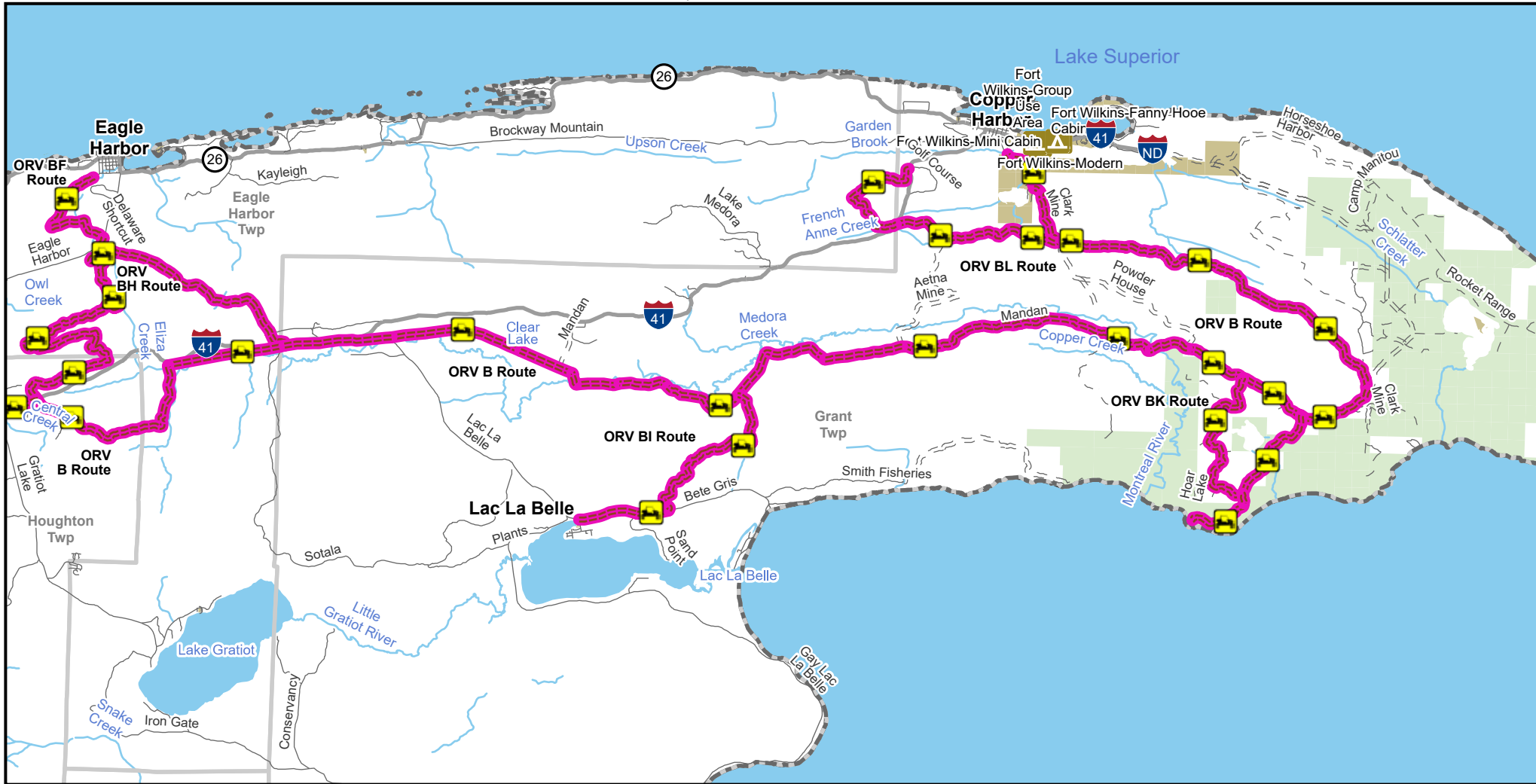


# ORV B Route North -- Copper Harbor, Eagle Harbor

Keweenaw County, Michigan

Description: 70 Miles

Advisory: Trails and Routes have two-way traffic.  
Disclaimer: Trails shown on this map are an approximate representation of the trail system at the time of publication and may not reflect current ground conditions. Stay on signed trails only!



State park campgrounds



65" Restricted ORV Route

Restricted ORV Route - ATVs and side-by-side ORVs only between the dates of May 1st and November 1st. Off-road motorcycles are prohibited. ORV license and trail permit required.



ORV Route (65 Inch) Restricted ORV Route - ORV's Less than 65" in width including off-road motorcycles only. ORV license and trail permit required.



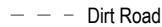
Highway



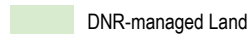
Paved Road



Gravel Road



Dirt Road



DNR-managed Land



DNR-managed Park Land



Lakes And Rivers



County

Updated: 03/30/2026

If you need assistance with this map, please email [DNR-Trails@michigan.gov](mailto:DNR-Trails@michigan.gov).

