

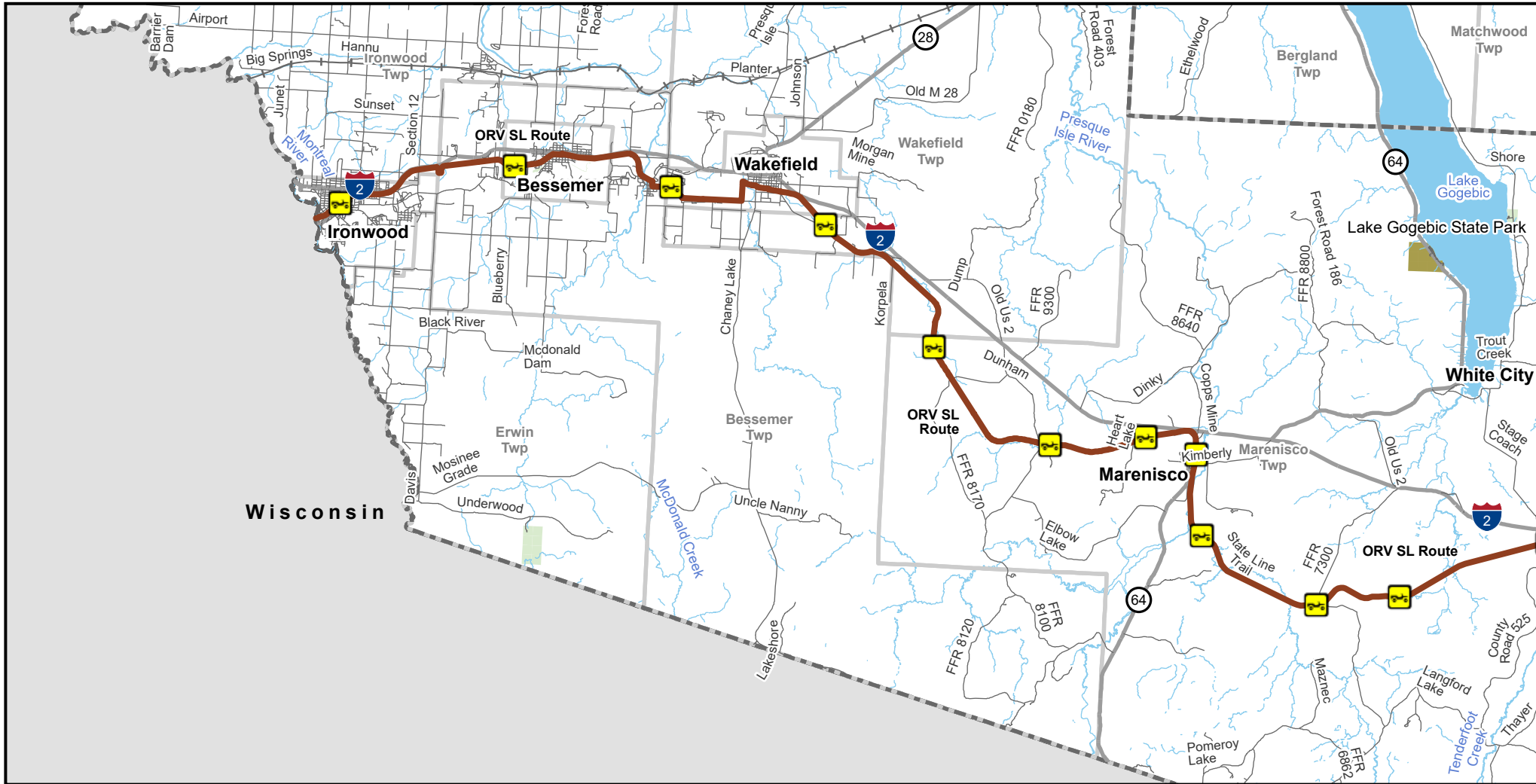












ORV SL Route West -- Hurley, Wisconsin, Ironwood, Bessemer, Wakefield

Gogebic County, Michigan

Description: 117 Miles

Advisory: Trails and Routes have two-way traffic.
Disclaimer: Trails shown on this map are an approximate representation of the trail system at the time of publication and may not reflect current ground conditions. Stay on signed trails only!



-  ORV Route
-  ORV license and trail permit required unless licensed by the Secretary of State.
-  Highway
-  Paved Road
-  Gravel or Dirt Road
-  Railroad
-  Michigan State Park
-  DNR-managed land
-  Lakes And Rivers
-  County

