

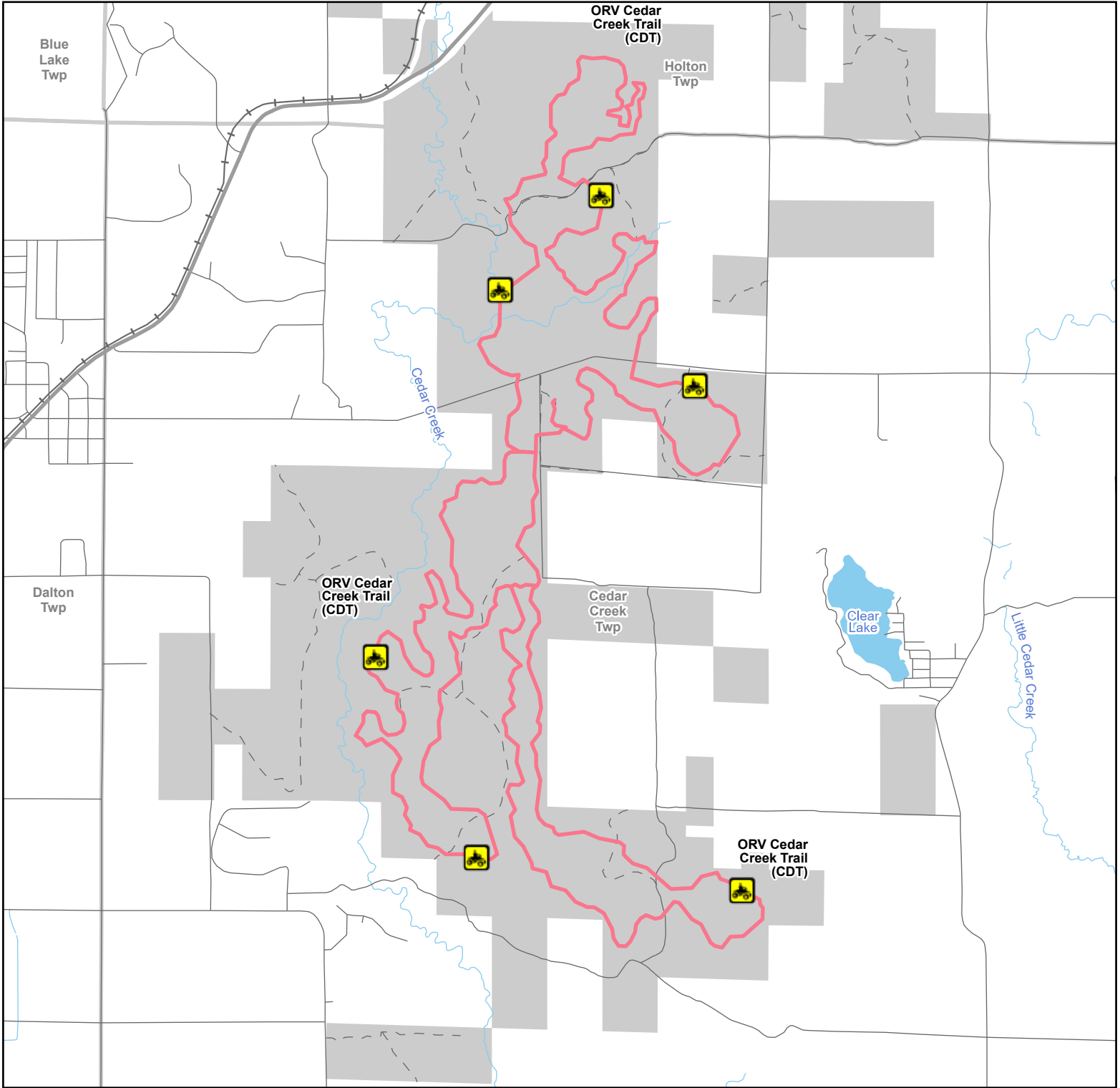












ORV Cedar Creek Trail (CDT)

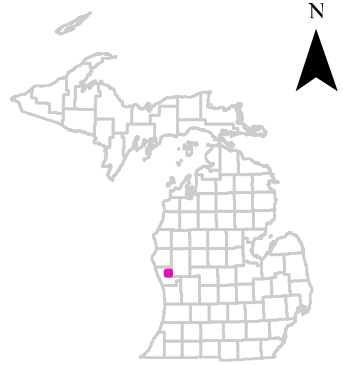
Muskegon County, Michigan

Description:

Advisory: Trails and Routes have two-way traffic.
Disclaimer: Trails shown on this map are an approximate representation of the trail system at the time of publication and may not reflect current ground conditions. Stay on signed trails only!



-  ORV Trail
-  ATV Trail (50 Inch) ORVs 50 inches in width or less including off-road motorcycles. ORV license and trail permit required.
-  Highway
-  Paved Road
-  Gravel or Dirt Road
-  Railroad
-  Lakes And Rivers
-  Federally-managed land
-  Civil Township
-  County



Updated: 04/08/2026
If you need assistance with this map, please email DNR-Trails@michigan.gov.

