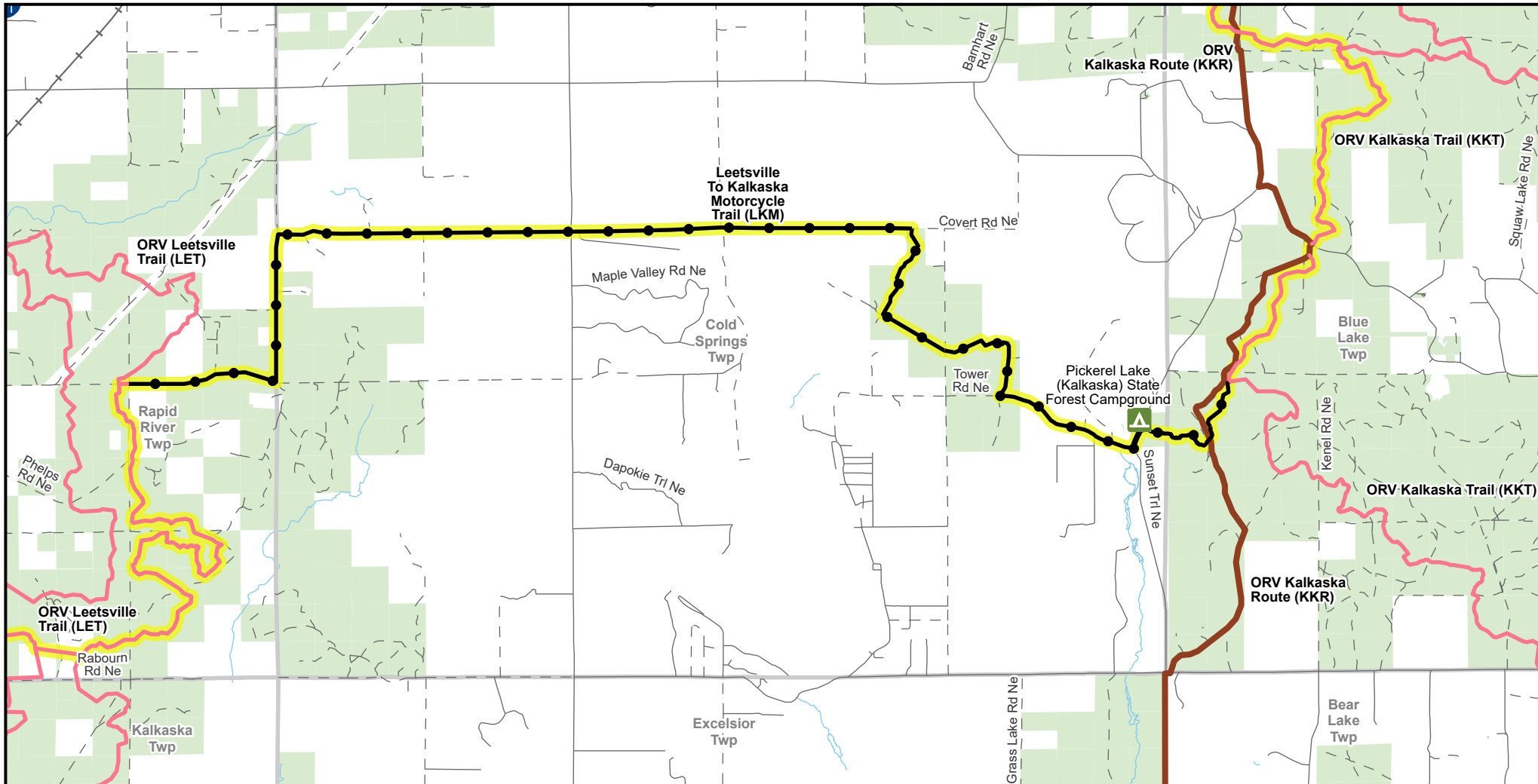
















Leetsville To Kalkaska Motorcycle Trail (LKM)

Kalkaska County, Michigan

Advisory: Trails and Routes have two-way traffic.
Disclaimer: Trails shown on this map are an approximate representation of the trail system at the time of publication and may not reflect current ground conditions. Stay on signed trails only!



-  State forest campground
-  DNR Motorcycle Trail 24 Inch Maximum Width
-  ATV Trail (50 Inch) ORVs 50 inches in width or less including off-road motorcycles. ORV license and trail permit required.
-  ORV Route (72 Inch) ORVs of all sizes including off-road motorcycles. ORV license and trail permit required unless licensed by the Secretary of State.
-  Michigan Cross Country Cycle Trail MCCCT
-  Highway
-  Paved Road
-  Gravel or Dirt Road
-  Railroad
-  DNR-managed land
-  Civil Township
-  County

Description: Motorcycle trail, 10.6 miles.

Updated: 04/20/2026

If you need assistance with this map, please email DNR-Trails@michigan.gov.

