






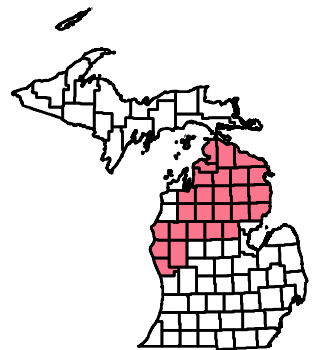
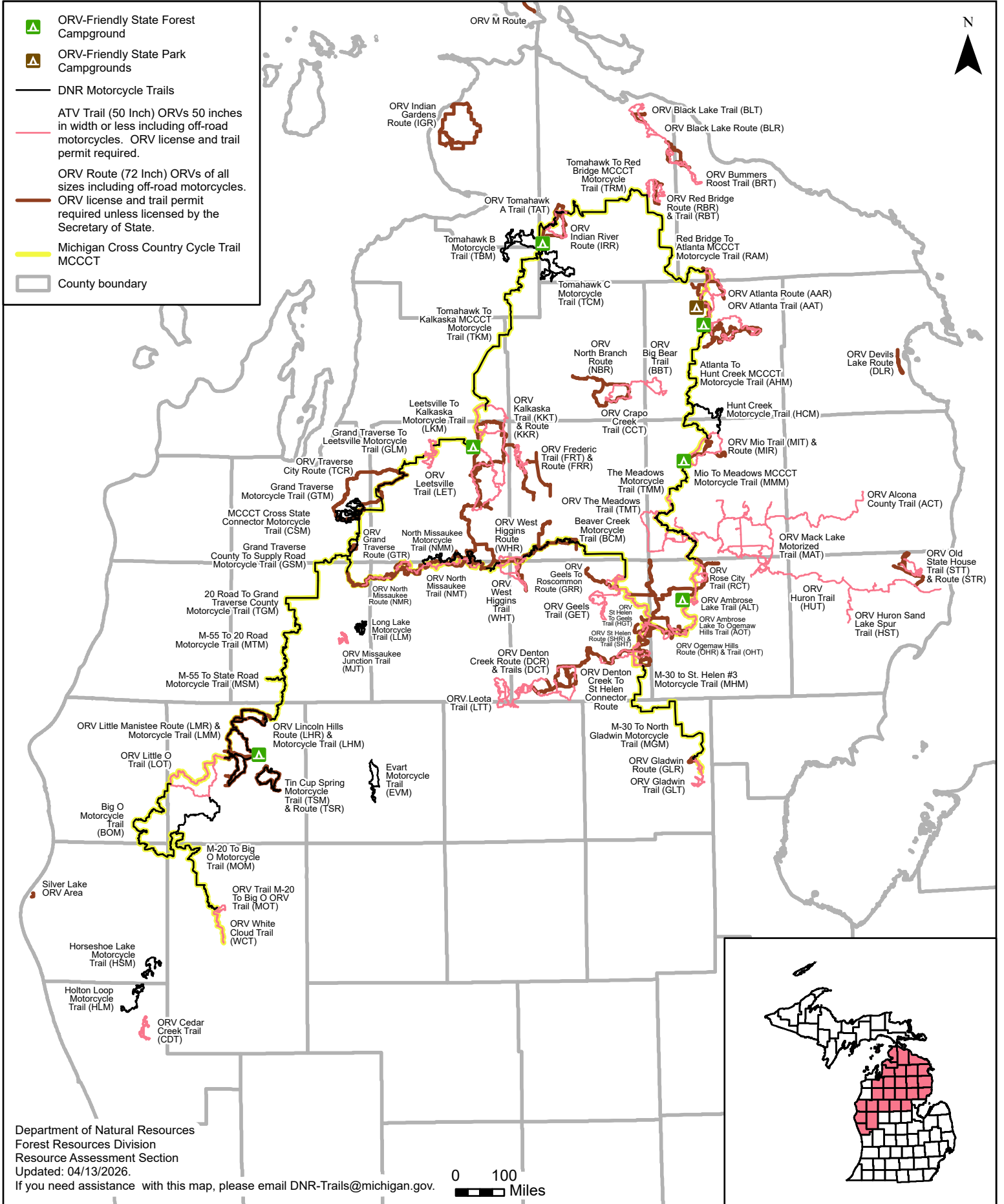




DNR-designated ORV, ATV, and Motorcycle Trails Lower Peninsula, Michigan

-  ORV-Friendly State Forest Campground
-  ORV-Friendly State Park Campgrounds
-  DNR Motorcycle Trails
-  ATV Trail (50 Inch) ORVs 50 inches in width or less including off-road motorcycles. ORV license and trail permit required.
-  ORV Route (72 Inch) ORVs of all sizes including off-road motorcycles. ORV license and trail permit required unless licensed by the Secretary of State.
-  Michigan Cross Country Cycle Trail MCCCT
-  County boundary



Department of Natural Resources
Forest Resources Division
Resource Assessment Section
Updated: 04/13/2026.

If you need assistance with this map, please email DNR-Trails@michigan.gov.

