



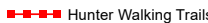













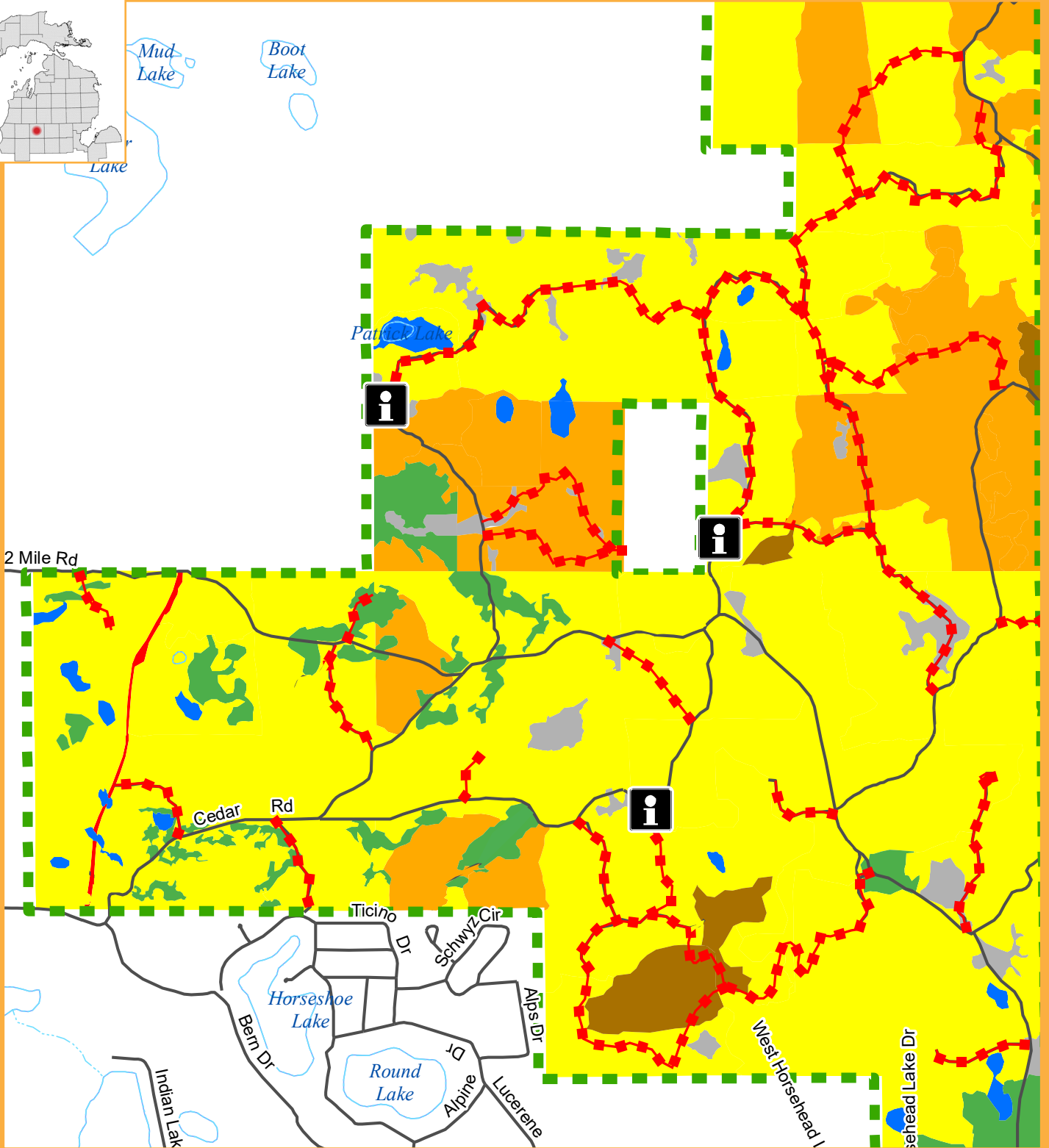
# Mark Knee Memorial Osceola County



-  Information and Parking
-  Roads
-  Aspen
-  Grass/Shrubs/Crops
-  Hunter Walking Trails
-  Streams
-  Oak
-  Wetlands/Bogs
-  GEMS Boundary
-  Lakes and Rivers
-  Other Upland Deciduous
-  Rock/Sand/Soil
-  Upland Conifer



More information at [mi.gov/gems](http://mi.gov/gems)



Check out the local businesses offering great discounts to GEMS hunters who show their base license!  
 Visit [mi.gov/gems](http://mi.gov/gems).