





















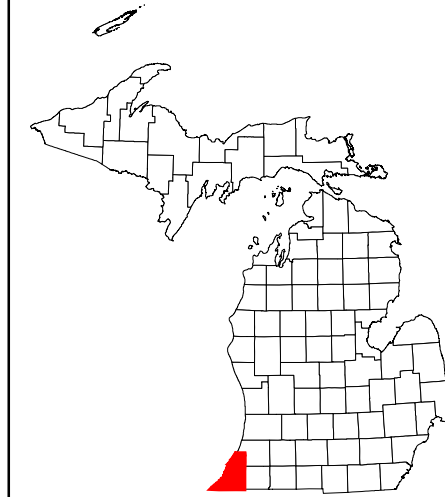


BERRIEN COUNTY FACILITIES

DNR/DEQ Facilities

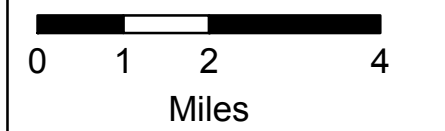

-  AIR QUALITY OFFICE
-  BOAT ACCESS SITE
-  ERMD OFFICE
-  FISHERIES OFFICE
-  FMD OFFICE
-  HARBOR
-  HISTORIC SITE
-  LAW ENFORCEMENT OFFICE
-  LOCK
-  MUSEUM
-  PARK OFFICE
-  REMEDIATION OFFICE
-  SCENIC SITE
-  STATE FOREST CAMPGROUND
-  STATE GAME AREA
-  STATE PARK
-  WATER RESOURCE OFFICE
-  WILDLIFE OFFICE
-  VISITOR CENTER
-  STATE FOREST
-  STATE PARK
-  STATE GAME AREA



Updated: 11/16/2011

Map Note:









Click the facility icons on the map to show Bing Map. Click on the listing below for the facilities web site.

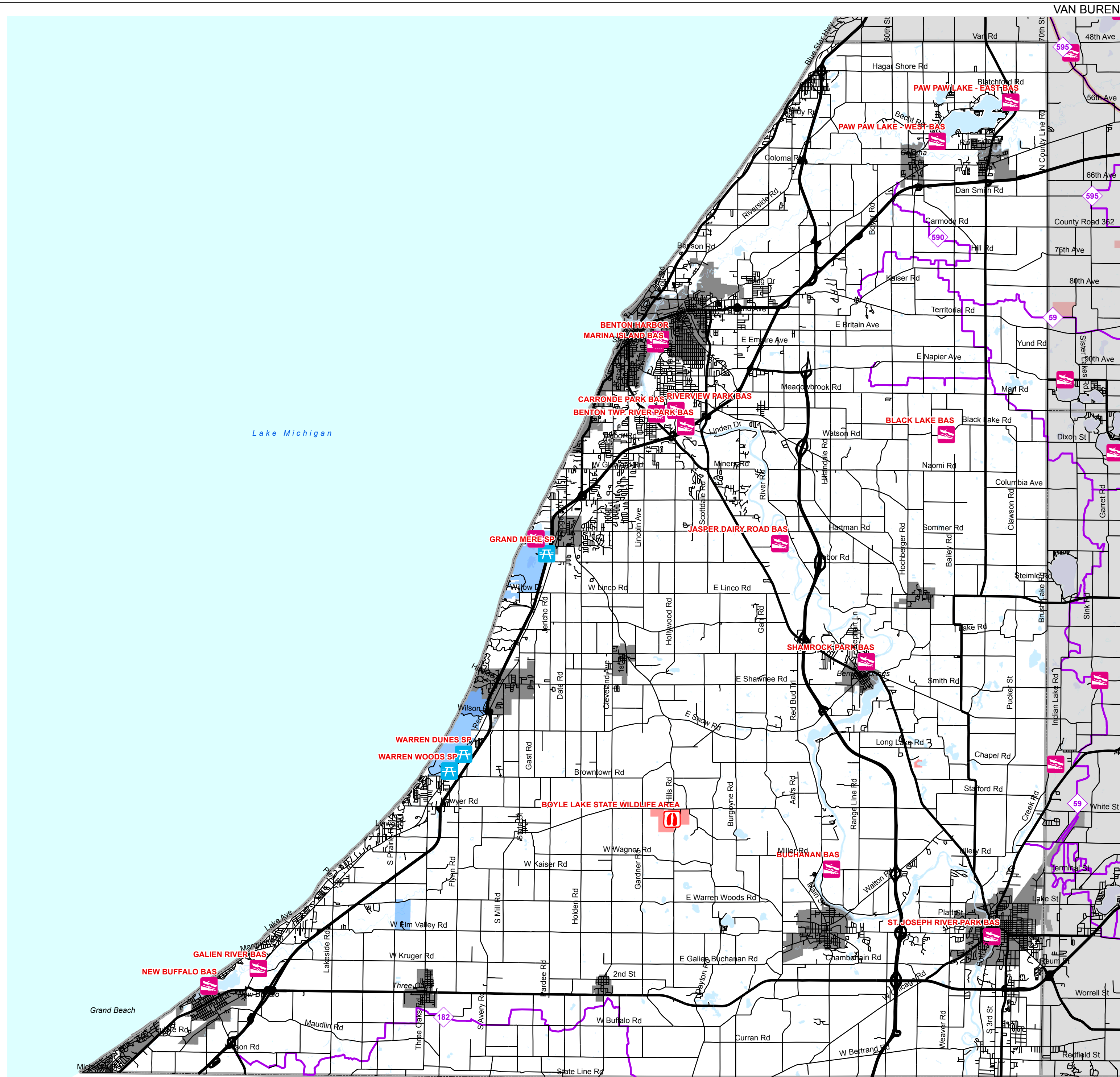


Prepared by: DNR/FMD/RAU

List of Facilities

- BENTON HARBOR
- BENTON TWP. RIVER PARK BAS
- BLACK LAKE BAS
- BOYLE LAKE STATE WILDLIFE AREA
- BUCHANAN BAS
- CARRONDE PARK BAS
- GALIEN RIVER BAS
- GRAND MERE SP
- GRAND MERE SP BAS
- JASPER DAIRY ROAD BAS
- MARINA ISLAND BAS
- NEW BUFFALO BAS
- PAW PAW LAKE - EAST BAS
- PAW PAW LAKE - WEST BAS
- RIVERVIEW PARK BAS
- SHAMROCK PARK BAS
- ST. JOSEPH RIVER PARK BAS
- WARREN DUNES SP
- WARREN WOODS SP

- DNR Designated Trails
-  ATV Trail
 -  MCCCT Trails
 -  Motorcycle-DNR Sticker
 -  Motorcycle-Secretary of State License
 -  Non-Motorized Trails
 -  ORV Route
 -  Rail to Trails
 -  Snowmobile Trail



STATE OF INDIANA