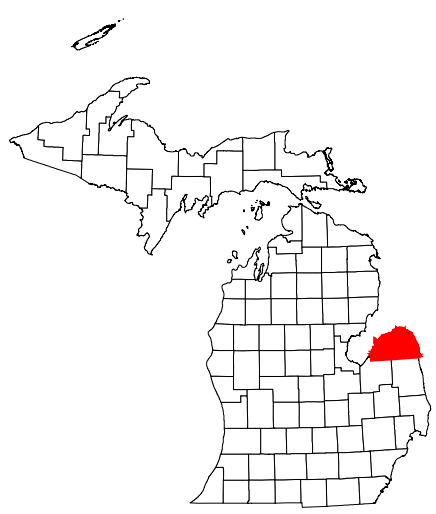


# HURON COUNTY FACILITIES

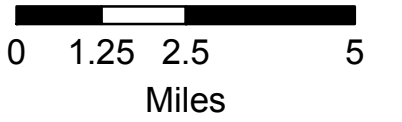

## DNR/DEQ Facilities



Updated: 11/15/2011

### Map Note:

Click the facility icons on the map to show Bing Map. Click on the listing below for the facilities web site.

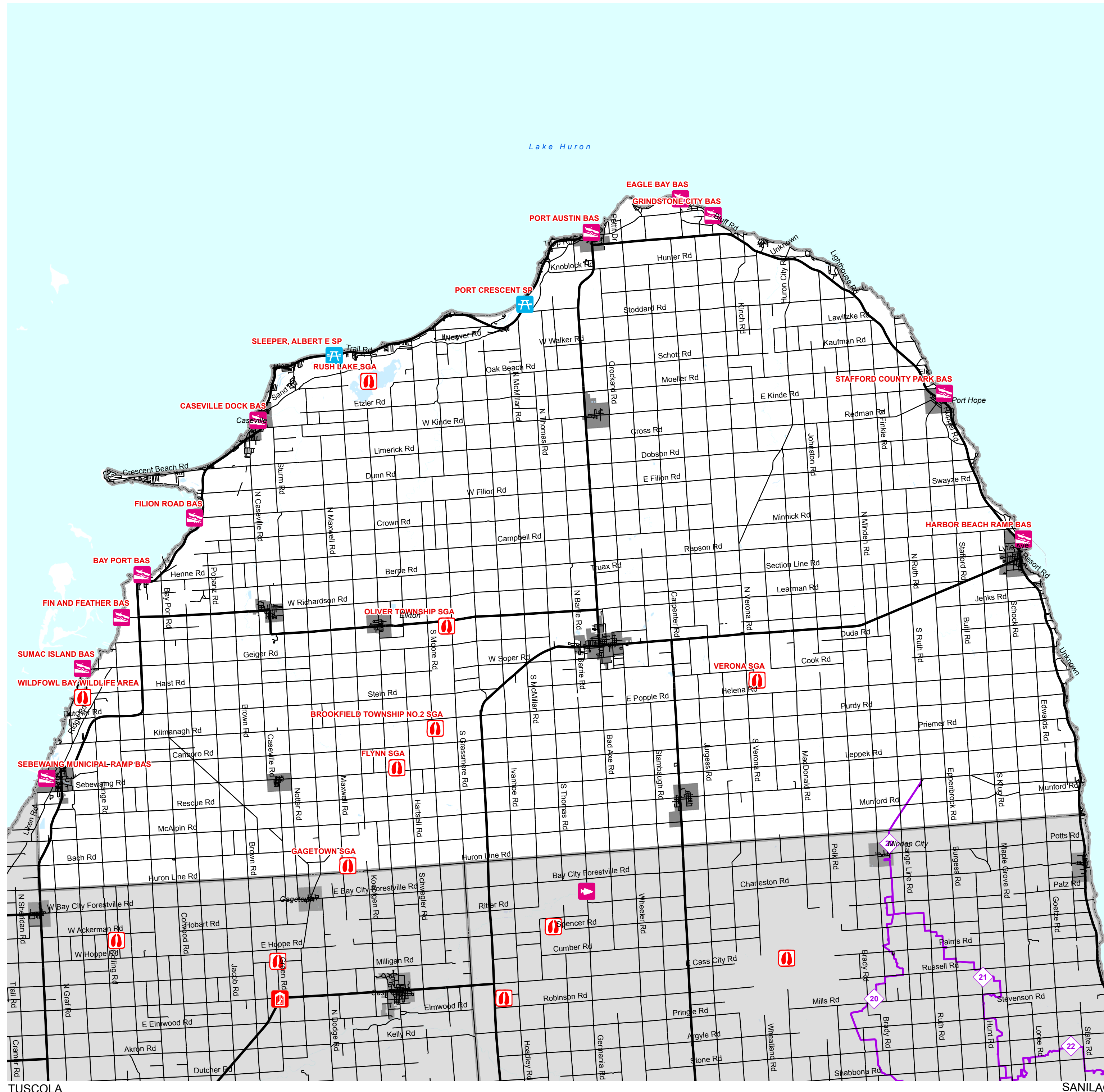


Prepared by: DNR/FMD/RAU

## List of Facilities

- BAY PORT BAS
- BROOKFIELD TOWNSHIP NO.2 SGA
- CASEVILLE DOCK BAS
- CLARK ROAD BAS
- EAGLE BAY BAS
- FILION ROAD BAS
- FIN AND FEATHER BAS
- FLYNN SGA
- GAGETOWN SGA
- GRINDSTONE CITY BAS
- HARBOR BEACH RAMP BAS
- HARBOR BEACH RAMP BAS
- OLIVER TOWNSHIP SGA
- PORT AUSTIN BAS
- PORT CRESCENT SP
- RUSH LAKE SGA
- SEBEWAING MUNICIPAL RAMP BAS
- SLEEPER, ALBERT E SP
- STAFFORD COUNTY PARK BAS
- SUMAC ISLAND BAS
- VERONA SGA
- WILDFOWL BAY WILDLIFE AREA

- DNR Designated Trails**
- ATV Trail
  - MCCCT Trails
  - Motorcycle-DNR Sticker
  - Motorcycle-Secretary of State License
  - Non-Motorized Trails
  - ORV Route
  - Rail to Trails
  - Snowmobile Trail



TUSCOLA

SANILAC