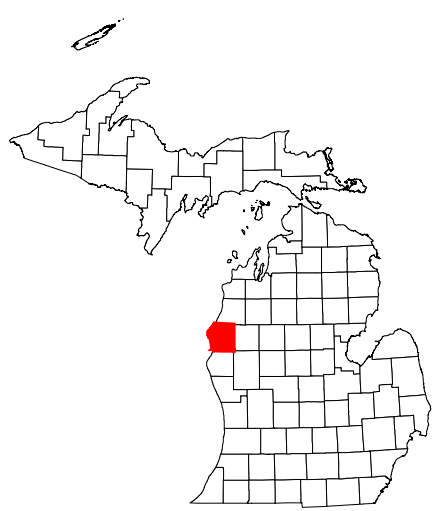


MASON COUNTY FACILITIES

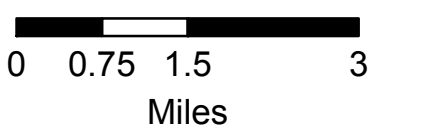
DNR/DEQ Facilities



Updated: 11/16/2011

Map Note:

Click the facility icons on the map to show Bing Map. Click on the listing below for the facilities web site.

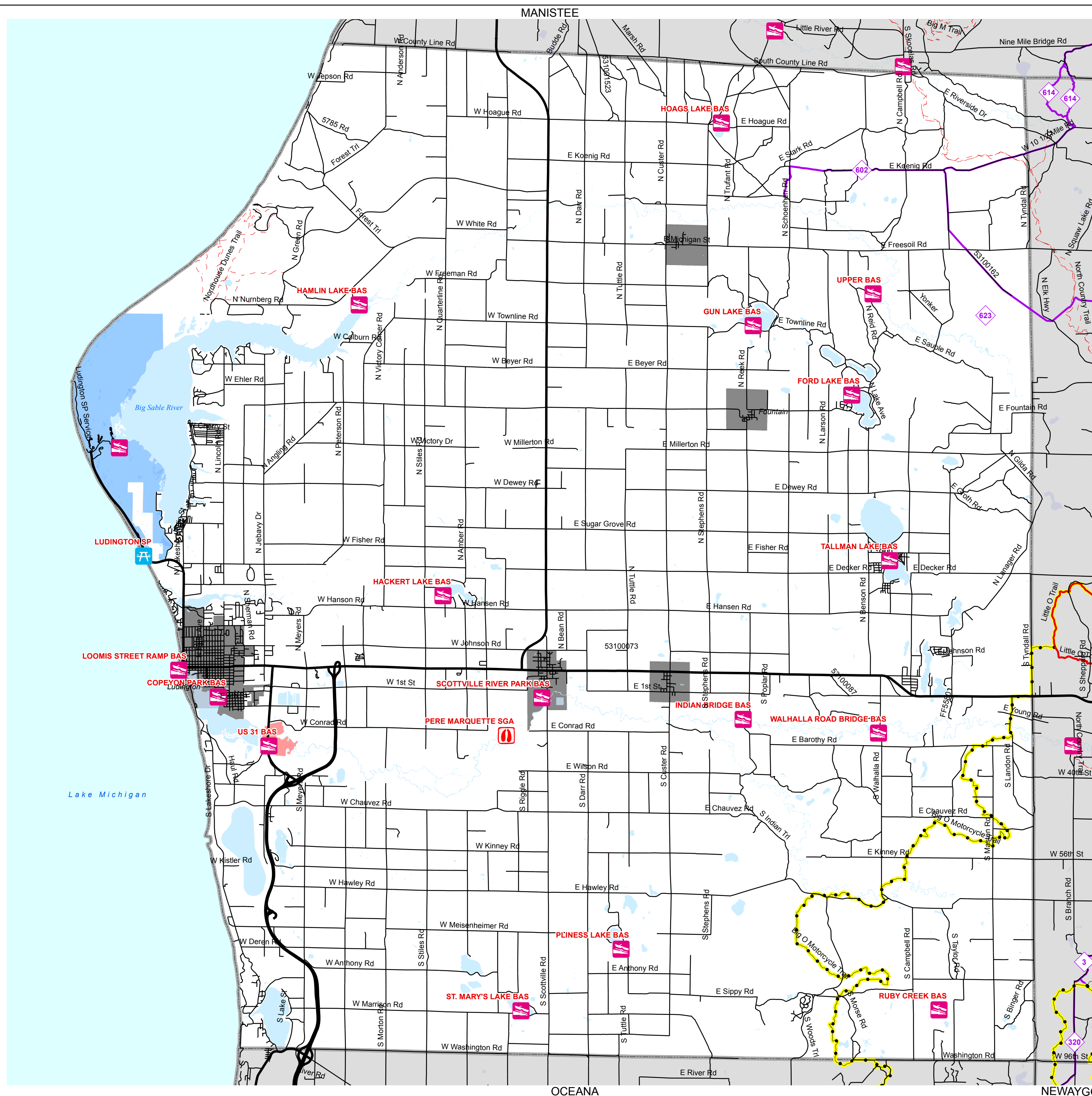


Prepared by: DNR/FMD/RAU

List of Facilities

- COPEYON PARK BAS
- FORD LAKE BAS
- GREAT LAKES VISITOR CENTER
- GUN LAKE BAS
- HACKERT LAKE BAS
- HAMLIN LAKE BAS
- HOAGS LAKE BAS
- INDIAN BRIDGE BAS
- LOOMIS STREET RAMP BAS
- LUDINGTON SP
- LUDINGTON SP BAS
- PERE MARQUETTE SGA
- PLINESS LAKE BAS
- RUBY CREEK BAS
- SCOTTVILLE RIVER PARK BAS
- ST. MARY'S LAKE BAS
- TALLMAN LAKE BAS
- UPPER BAS
- US 31 BAS
- WALHALLA ROAD BRIDGE BAS

- DNR Designated Trails**
- ATV Trail
 - MCCCT Trails
 - Motorcycle-DNR Sticker
 - Motorcycle-Secretary of State License
 - Non-Motorized Trails
 - ORV Route
 - Rail to Trails
 - Snowmobile Trail



LAKE

OCEANA

NEWAYGO