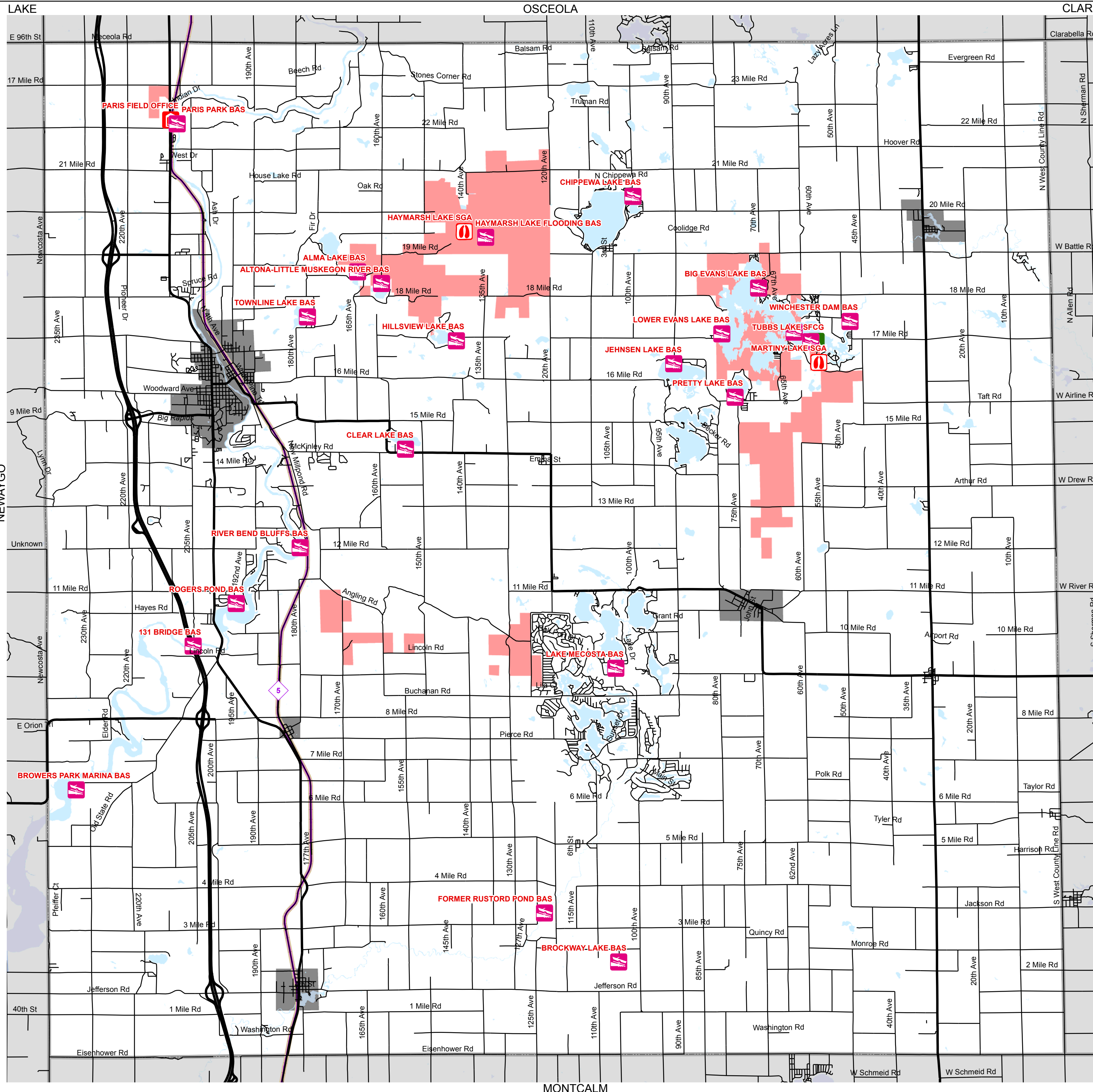






















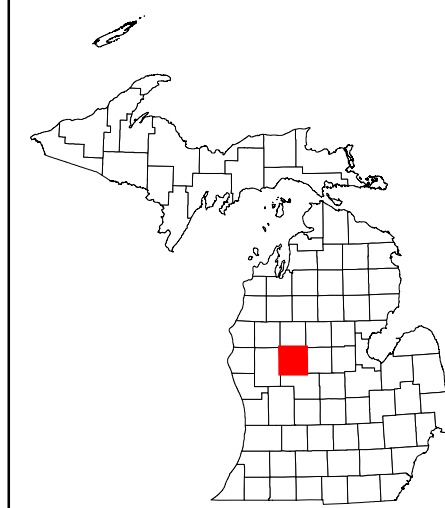


MECOSTA COUNTY FACILITIES



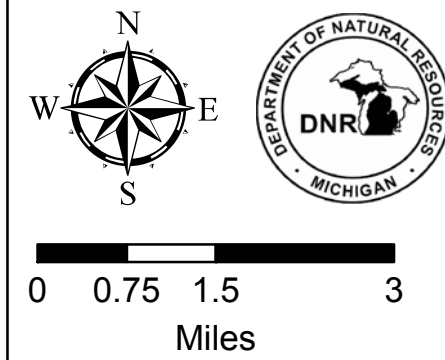
DNR/DEQ Facilities

-  AIR QUALITY OFFICE
-  BOAT ACCESS SITE
-  ERMD OFFICE
-  FISHERIES OFFICE
-  FMD OFFICE
-  HARBOR
-  HISTORIC SITE
-  LAW ENFORCEMENT OFFICE
-  LOCK
-  MUSEUM
-  PARK OFFICE
-  REMEDIATION OFFICE
-  SCENIC SITE
-  STATE FOREST CAMPGROUND
-  STATE GAME AREA
-  STATE PARK
-  WATER RESOURCE OFFICE
-  WILDLIFE OFFICE
-  VISITOR CENTER
-  STATE FOREST
-  STATE PARK
-  STATE GAME AREA



Updated: 11/16/2011









Map Note:
Click the facility icons on the map to show Bing Map. Click on the listing below for the facilities web site.



Prepared by: DNR/FMD/RAU

List of Facilities

- 131 BRIDGE BAS
- ALMA LAKE BAS
- ALTONA-LITTLE MUSKEGON RIVER BAS
- BIG EVANS LAKE BAS
- BROCKWAY LAKE BAS
- BROWERS PARK MARINA BAS
- CHIPPEWA LAKE BAS
- CLEAR LAKE BAS
- FORMER RUSTORD POND BAS
- HAYMARSH LAKE FLOODING BAS
- HAYMARSH LAKE SGA
- HILLSVIEW LAKE BAS
- JEHNSEN LAKE BAS
- LAKE MECOSTA BAS
- LOWER EVANS LAKE BAS
- MARTINY LAKE SGA
- PARIS FIELD OFFICE
- PARIS PARK BAS
- PRETTY LAKE BAS
- RIVER BEND BLUFFS BAS
- ROGERS POND BAS
- TOWNLINE LAKE BAS
- TUBBS ISLAND SFCG BAS
- TUBBS LAKE SFCG
- WINCHESTER DAM BAS

- DNR Designated Trails**
-  ATV Trail
 -  MCCCT Trails
 -  Motorcycle-DNR Sticker
 -  Motorcycle-Secretary of State License
 -  Non-Motorized Trails
 -  ORV Route
 -  Rail to Trails
 -  Snowmobile Trail