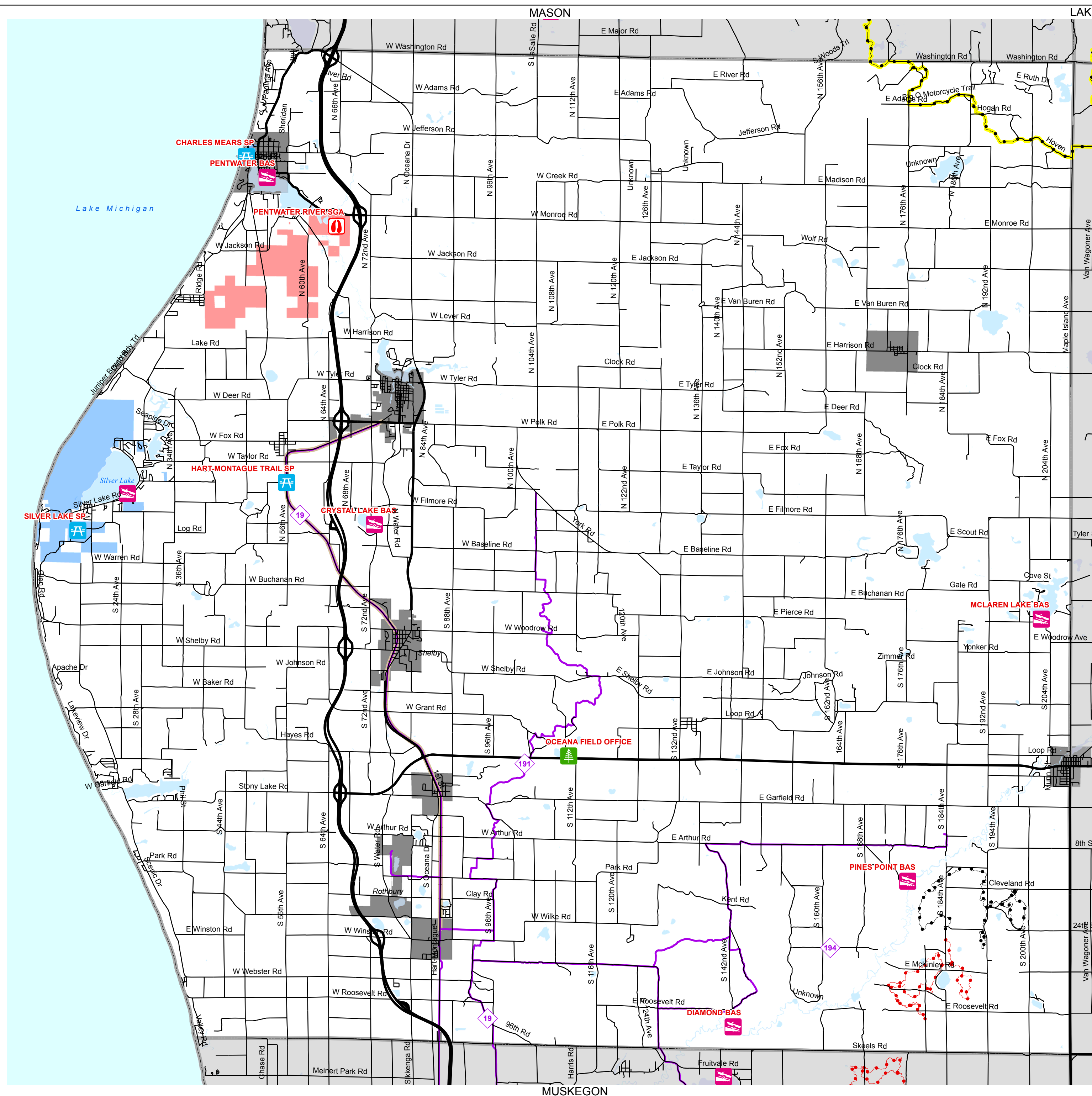






















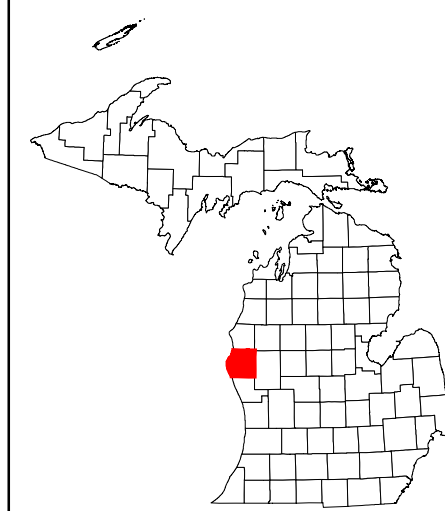


OCEANA COUNTY FACILITIES



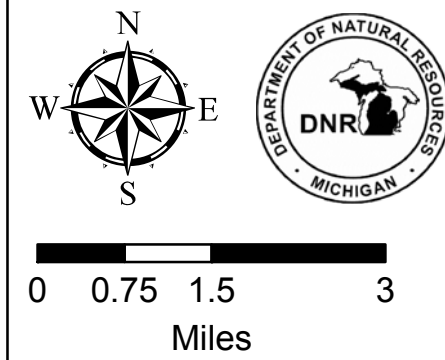
DNR/DEQ Facilities

-  AIR QUALITY OFFICE
-  BOAT ACCESS SITE
-  ERMD OFFICE
-  FISHERIES OFFICE
-  FMD OFFICE
-  HARBOR
-  HISTORIC SITE
-  LAW ENFORCEMENT OFFICE
-  LOCK
-  MUSEUM
-  PARK OFFICE
-  REMEDIATION OFFICE
-  SCENIC SITE
-  STATE FOREST CAMPGROUND
-  STATE GAME AREA
-  STATE PARK
-  WATER RESOURCE OFFICE
-  WILDLIFE OFFICE
-  VISITOR CENTER
-  STATE FOREST
-  STATE PARK
-  STATE GAME AREA



Updated: 11/16/2011









Map Note:
Click the facility icons on the map to show Bing Map. Click on the listing below for the facilities web site.



Prepared by: DNR/FMD/RAU

List of Facilities

- CHARLES MEARS SP
- CRYSTAL LAKE BAS
- DIAMOND BAS
- HART-MONTAGUE TRAIL SP
- MCLAREN LAKE BAS
- OCEANA FIELD OFFICE
- PENTWATER BAS
- PENTWATER RIVER SGA
- PINES POINT BAS
- SILVER LAKE SP
- SILVER LAKE SP BAS

- DNR Designated Trails**
-  ATV Trail
 -  MCCCT Trails
 -  Motorcycle-DNR Sticker
 -  Motorcycle-Secretary of State License
 -  Non-Motorized Trails
 -  ORV Route
 -  Rail to Trails
 -  Snowmobile Trail