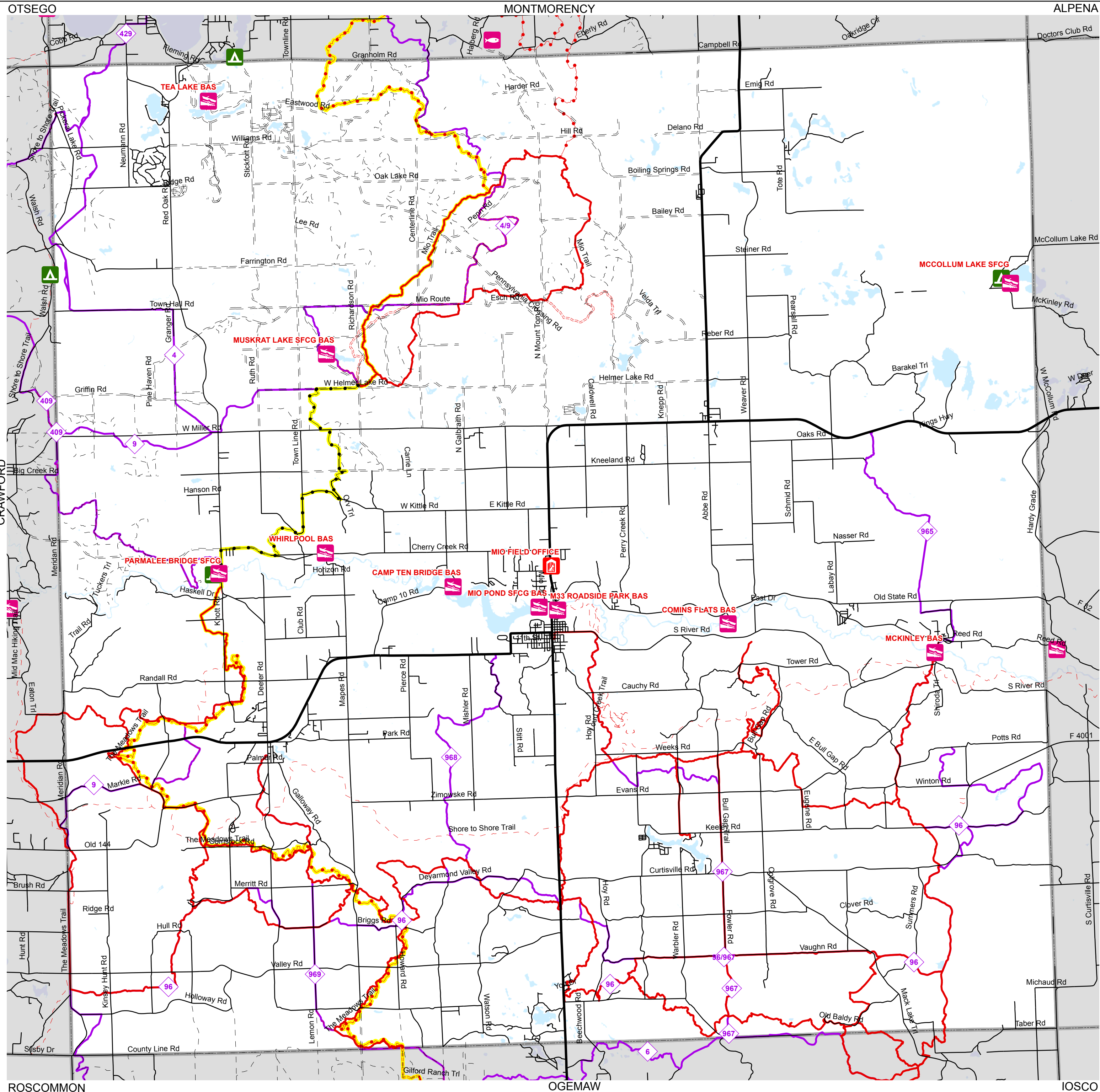






















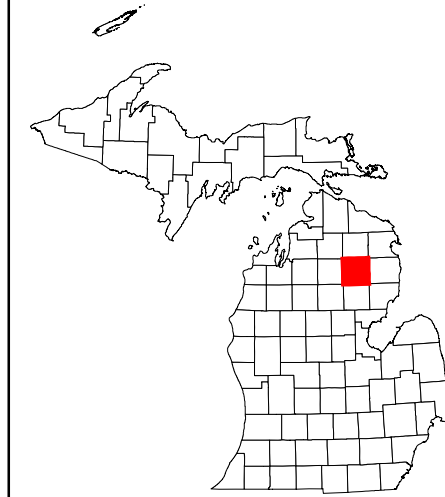


OSCODA COUNTY FACILITIES




DNR/DEQ Facilities

-  AIR QUALITY OFFICE
-  BOAT ACCESS SITE
-  ERMD OFFICE
-  FISHERIES OFFICE
-  FMD OFFICE
-  HARBOR
-  HISTORIC SITE
-  LAW ENFORCEMENT OFFICE
-  LOCK
-  MUSEUM
-  PARK OFFICE
-  REMEDIATION OFFICE
-  SCENIC SITE
-  STATE FOREST CAMPGROUND
-  STATE GAME AREA
-  STATE PARK
-  WATER RESOURCE OFFICE
-  WILDLIFE OFFICE
-  VISITOR CENTER
-  STATE FOREST
-  STATE PARK
-  STATE GAME AREA



Updated: 11/16/2011

Map Note:
Click the facility icons on the map to show Bing Map. Click on the listing below for the facilities web site.











0 0.75 1.5 3
Miles

Prepared by: DNR/FMD/RAU

List of Facilities

- CAMP TEN BRIDGE BAS
- COMINS FLATS BAS
- M33 ROADSIDE PARK BAS
- MCCOLLUM LAKE SFCG
- MCCOLLUM LAKE SFCG BAS
- MCKINLEY BAS
- MIO FIELD OFFICE
- MIO POND SFCG BAS
- MUSKRAT LAKE SFCG BAS
- PARMALEE BRIDGE SFCG
- PARMALEE BRIDGE SFCG BAS
- TEA LAKE BAS
- WHIRLPOOL BAS

- DNR Designated Trails**
-  ATV Trail
 -  MCCCT Trails
 -  Motorcycle-DNR Sticker
 -  Motorcycle-Secretary of State License
 -  Non-Motorized Trails
 -  ORV Route
 -  Rail to Trails
 -  Snowmobile Trail

ALCONA

CRAWFORD

ROSCOMMON

OGE MAW

IOSCO