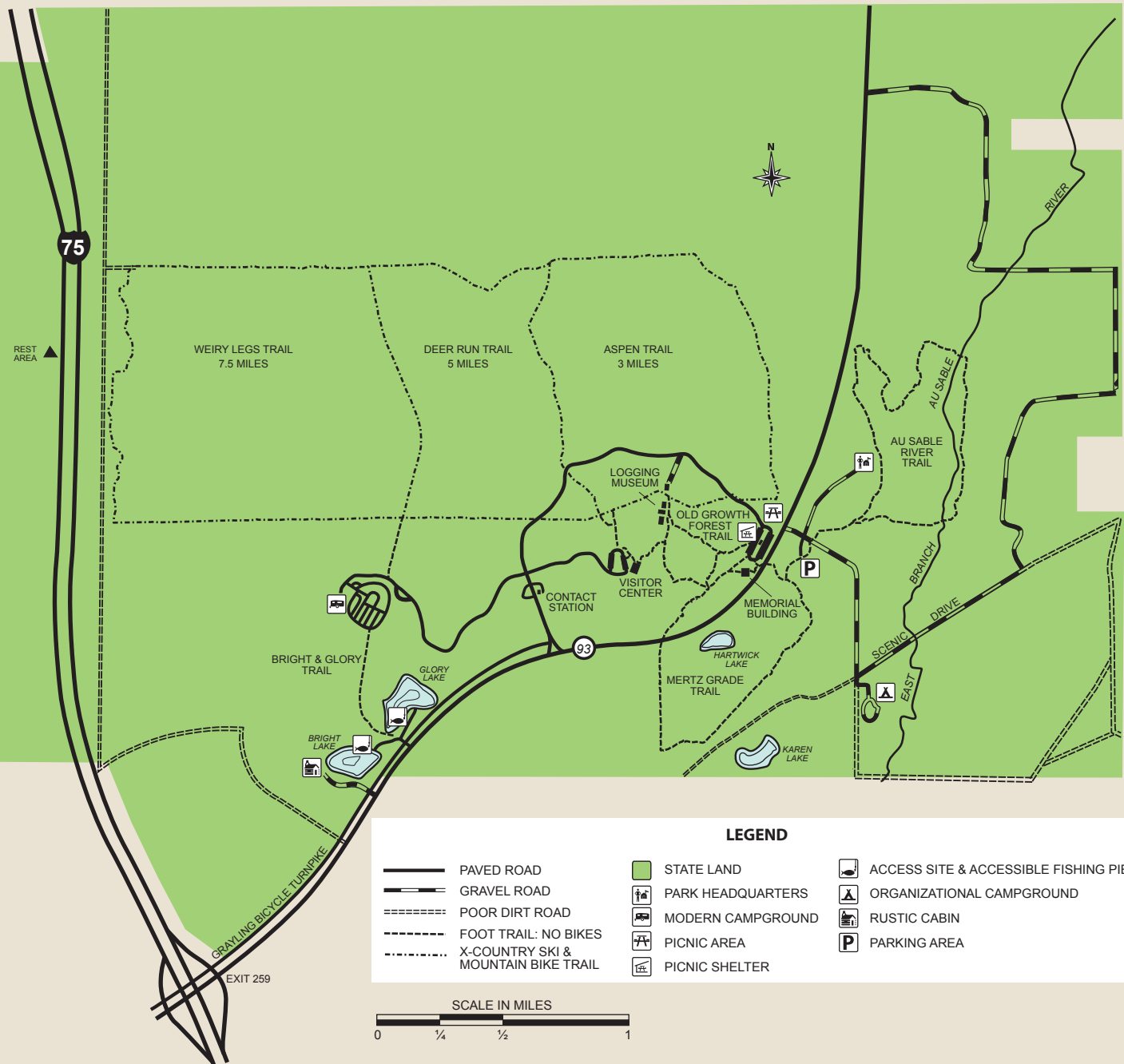
















# Hartwick Pines State Park



## LEGEND

- |   |                                     |  |                   |   |                                       |
|---|-------------------------------------|--|-------------------|---|---------------------------------------|
|  | PAVED ROAD                          |  | STATE LAND        |  | ACCESS SITE & ACCESSIBLE FISHING PIER |
|  | GRAVEL ROAD                         |  | PARK HEADQUARTERS |  | ORGANIZATIONAL CAMPGROUND             |
|  | POOR DIRT ROAD                      |  | MODERN CAMPGROUND |  | RUSTIC CABIN                          |
|  | FOOT TRAIL: NO BIKES                |  | PICNIC AREA       |  | PARKING AREA                          |
|  | X-COUNTRY SKI & MOUNTAIN BIKE TRAIL |  | PICNIC SHELTER    |   |                                       |

SCALE IN MILES

